GERMANY

TOWN PLANS

No. 1.

G.S.G.S. Misc. 80

GERMANY

TOWN PLANS

No. 1.

RESTRICTED

The Information given in this document is not to be communicated, either directly or indirectly, to the Press or to any person not authorized to receive it.

G.S.G.S. Misc. 80

A

GERMANY

TOWN PLANS

NO. I

CONTENTS

	PAGE
TITLE	1
CONTENTS	2 & 3
INDEX MAP	4 & 5
INDEX TO MAPS	6
LEGEND	7
ROAD SIGNS	8 & 9
AACHEN	10
AHLEN	11
AHRWEILER	11
ALTENKIRCHEN	12
ANDERNACH	12
ARNSBERG	13
ARTERN	13
ASCHERSLEBEN	14
AURICH	14
BAD HARZBURG	15
BASSUM	16
BECKUM	16
BERGEDORF	17
BERLIN	18 & 19
BERNBURG	20
BIELEFELD	21
BITTERFELD	22
BLANKENBURG (HARZ)	23
BLUMENTHAL LESUM-BURGDAMM VEGESACK	24 & 25
BOCHOLT	26
BOCHUM	26
BODENWERDER	27
BOIZENBURG	27
BONN	28
BORKEN	28
BOTTROP	29
BRAKE	30
BRANDENBURG	31
BRAMSCHE	31
BRAUNSCHWEIG	32
BREMEN	33
BREMERHAVEN	34
BREMERVÖRDE	35
BRILON	35
BUCKEBURG	36
BURG	36
BUER	37
BURGSTEINFURT	38
CELLE	38
CLEVE	39
CLOPPENBURG	39
COESFELD	40
CORBACH	40
COSWIG	41
CUXHAVEN	41
DANNENBURG	42
DELITZSCH	42
DESSAU	43
DELMENHORST	43
DETMOLD	44
DIEPHOLZ	44
DILLENBURG	45
DORSTEN	45
DORTMUND	46
DUISBERG	47
DUDERSTADT	48
DULMEN	48
DUSSELDORF	49
EBELEBEN	49
ECKERNFÖRDE	50
ELMSHORN	50
EISLEBEN	51
EMDEN	51
EMMERICH	52
ESCHWEGE	52
ESSEN	53
EUTIN	54
FLENSBURG	55
FRANKENHAUSEN (BAD)	56
FRIEDRICHSTADT (EIDER)	56
FRITZLAR	57
FÜRSTENAU (HANNOVER)	57
GARDELEGEN	58
GELDERN	58
GELSENKIRCHEN	59
GENTHIN	59
GESEKE	60
GIFHORN	60
GLADBECK (WESTPHALIA)	61
GOCH	61
GOSLAR	62
GOTTINGEN	62
GREVESMÜHLEN	63
GRONAU	63
GUTERSLOH	64
HAGEN	65
HAGENOW	66
HALBERSTADT	66
HALLE	67
HALTERN (WEST)	67
HAMBURG, ALTONA, WANDSBEK	68 & 69
HAMELN	70
HAMM	70
HANNOVER	71
HANNOV-MUNDEN	72
HAVELBERG	72
HARBURG-WILHELMSBURG	73
HEIDE (HOLSTEIN)	74
HEILGENSTADT	74
HELMSTEDT	75
HERNE	75
HERFORD	76
HILDESHEIM	77

CONTENTS

	PAGE
HOFGEISMAR	78
HOLZMINDEN	78
HOMBERG (KASSEL)	79
HONNEF (RHEIN)	79
HOXTER	80
HUSUM	81
ISERLOHN	81
ITZEHOE	82
JEVER	83
JÜTERBOG	83
KASSEL	84
KIEL	85
KIRCHHAIN	86
KÖLN	86
KONIGSWINTER	87
KÖTHEN	87
KREFELD	88
LANGENSALZA	89
LAUENBURG	89
LAUTERBERG BAD	89
LEER	90
LEMGO	90
LEIPZIG	91
LINGEN	92
LINZ (RHEIN)	92
LIPPSTADT	93
LÜBECK	94
LÜCHOW	95
LUCKENWALDE	95
LUNEN	96
LÜNEBURG	96
LÜTJENBURG (OSTHOLSTEIN)	97
MAGDEBURG	97
MARBURG	98
MELDORF	98
MARNE	99
MARSBERG	99
MEPPEN	100
MERSEBURG	101
MINDEN	102
MÜHLHAUSEN (THUR)	103
MUNCHEN-GLADBACH	104
MÜNSTER	105
MUNSTEREIFEL	105
NAUEN	106
NAUMBURG	106
NEUHAUS (OSTE)	107
NEÜMÜNSTER	107
NEURUPPIN	108
NEUWIED	108
NIENBURG (ESER)	109
NORDEN	109
NORDENHAM	110
NORDHAUSEN	110
NORDHORN	111
NORTOF	111
OEBISFELDE	112
OEYNHAUSEN BAD	112
OLDENBURG	113
OLDENBURG (HOLSTEIN)	114
OLDESLOE BAD	114
OLPE	114
OSNABRÜCK	115
OSTERHOLZ-SCHARMBECK	115
OSTERODE (HARZ)	116
OTTERNDORF	116
PADERBORN	117
PAPENBURG	118
PEINE	118
PERLEBERG	119
PLÖN (HOLSTEIN)	119
POTSDAM	120
PRITZWALK	120
PREETZ (HOLSTEIN)	121
QUAKENBRÜCK	121
QUEDLINBURG	122
RATHENOW	122
RATZEBURG	123
RASTEDE	123
RECKLINGHAUSEN	123
REMAGEN UND ERPEL	124
REMSCHEID	124
RENDSBURG	124
RHEINE (WESTFN)	125
ROSSLAU	125
ROTENBURG (HANN)	125
SALZWEDEL	126
SANGERHAUSEN	126
SCHLEIDEN (EIFEL)	127
SCHLESWIG	127
SCHWERIN	128
SEGEBERG BAD	128
SIEGEN	129
SOEST	130
SINZIG	131
SOLINGEN	131
SOLTAU	132
SONDERSHAUSEN	132
STADTHAGEN	132
STADE	133
STENDAL	133
STERKRADE	134
TANGERMÜNDE	134
TONNING	135
TORGAU	135
TRENDELBURG	136
ÜELZEN	136
TREUENBRIETZEN	137
UNNA	137
VECHTA	138
VAREL	138
VERDEN	138
WARBURG	139
WARENDORF	139
WERL	139
WEISSENFELS	140
WERNE	141
WERNIGERODE	141
WESEL	142
WESERMÜNDE	143
WESTERSTEDE	144
WILDUNGEN BAD	144
WILDESHAUSEN	145
WILHELMSHAVEN	145
WITTENBERG	146
WITTENBERGE	146
WOLFENBÜTTEL	147
WOLMIRSTEDT	147
WURZEN	147
WUPPERTAL	148
WANNE-EICKEL	149
WITTEN	149
XANTEN	150
ZERBST	150
ZEVEN	151

INDEX TO TOWN PLANS AND NATIONAL ROUTES

TOWNS AND ROUTES SOUTH OF LINE SHOWN THUS ---- ARE INCLUDED IN BOOKLET, GERMAN TOWN PLANS Nº 2

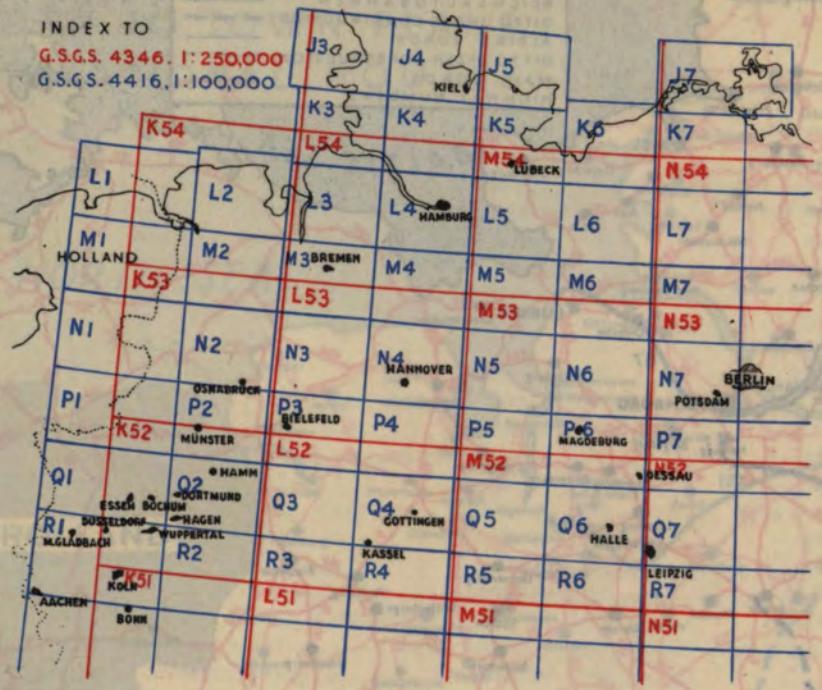

LEGEND

Except when otherwise indicated the top of plans indicates the North.

Population, shown in brackets— *(15,000)*

Reference for Conventional signs

Church (Kirche)

Market (Markt)

Hospital

Cemetery (Friedhof)

Denkmal (Monument)

Hotel (Gasthof)

Post — Post Office (Postamt)

Main Railway Station

Through way Road

One way traffic street.

Railways

Railway bridge (the road passes over the railway).

Railway arch (the road passes under the railway).

Level crossing

Water (Wasser).

Flugplatz - Aerodrome Fähre - Ferry
Krankenhaus - Hospital Schloss - Castle

Abbreviations

Bhf	Railway station	(Bahnhof)
Kl. Bhf.	Small station	
Haupt Bhf.	Main station	
G	Law Courts	(Gerichshof)
K	Barracks	(Kazerne)
M	Museum	
P	Police station	(Polizeiwache)
Raths.	Town hall	(Rathaus)
T	Theatre	(Theater)
U	University	(Universität)

ROAD SIGNS

ROAD SIGNS

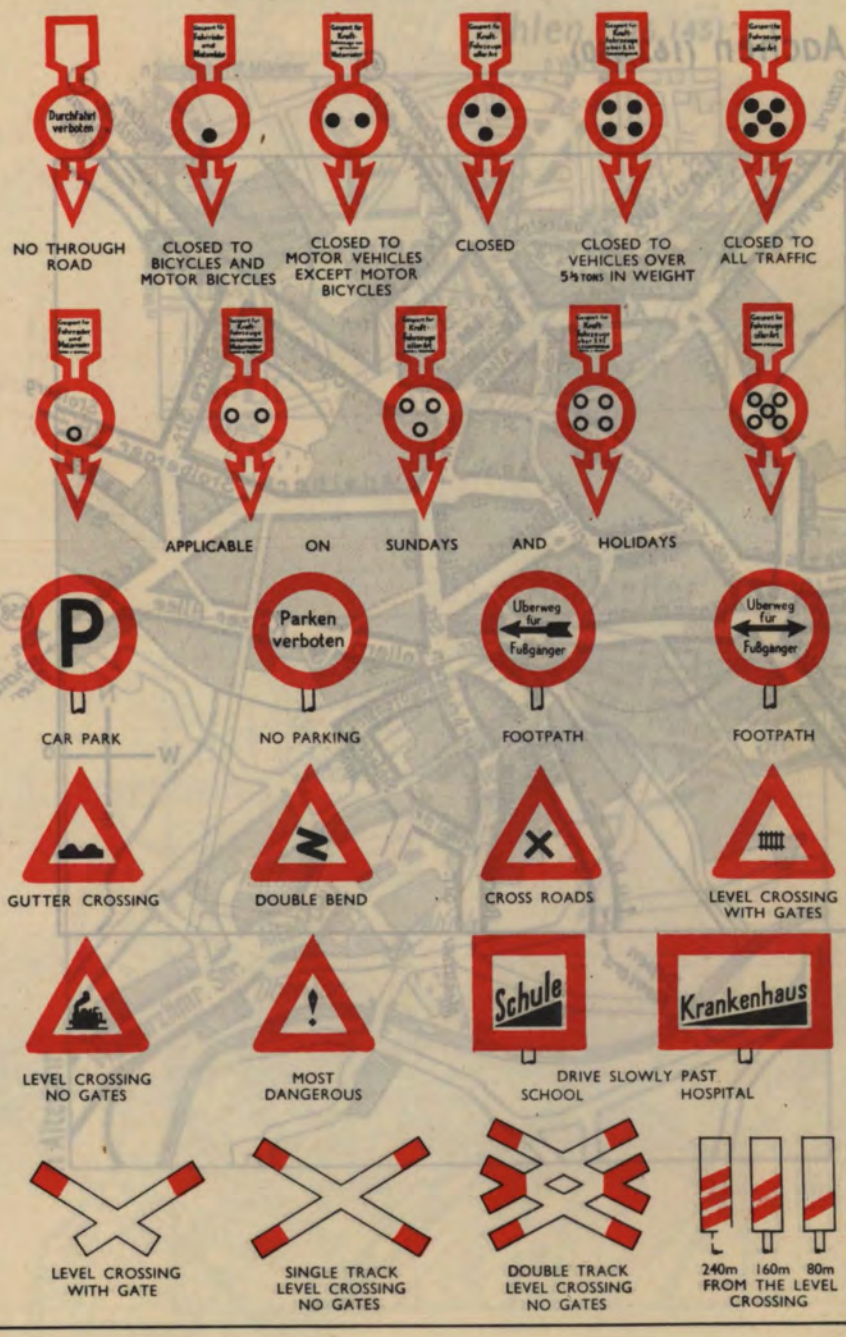

Aachen (163,450)

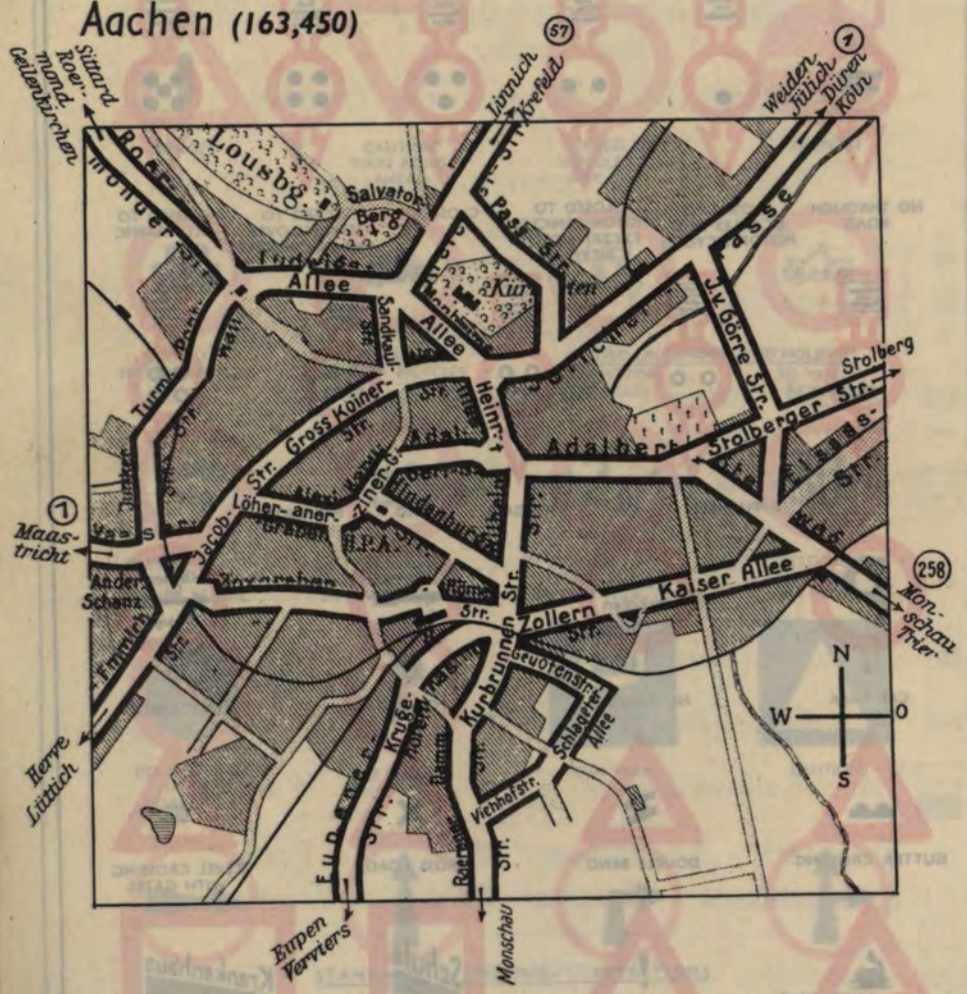

Ahlen (26,145)

Ahrweiler (7,500)

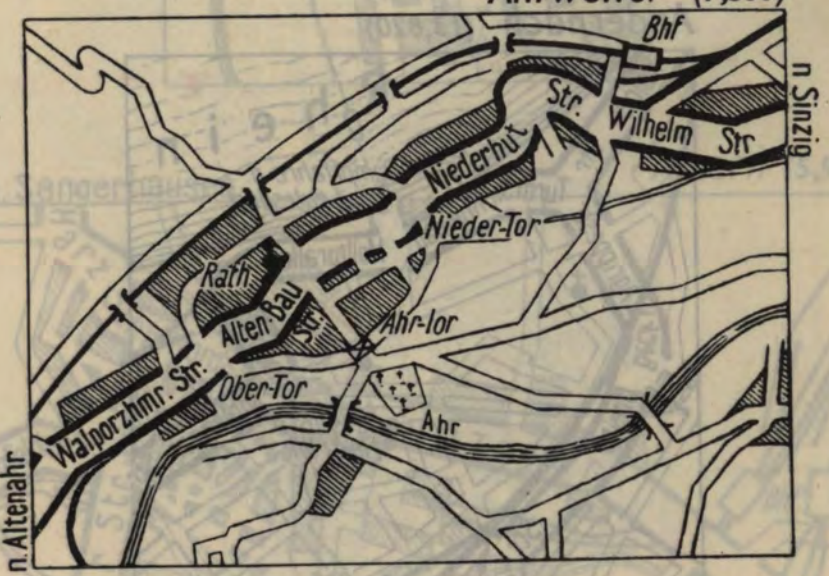

Altenkirchen

Andernach (13,820)

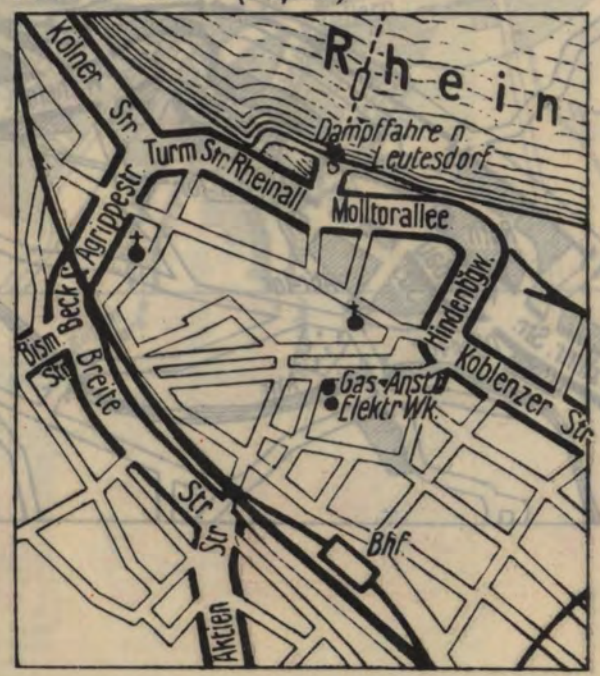

Arnsberg (14,000)

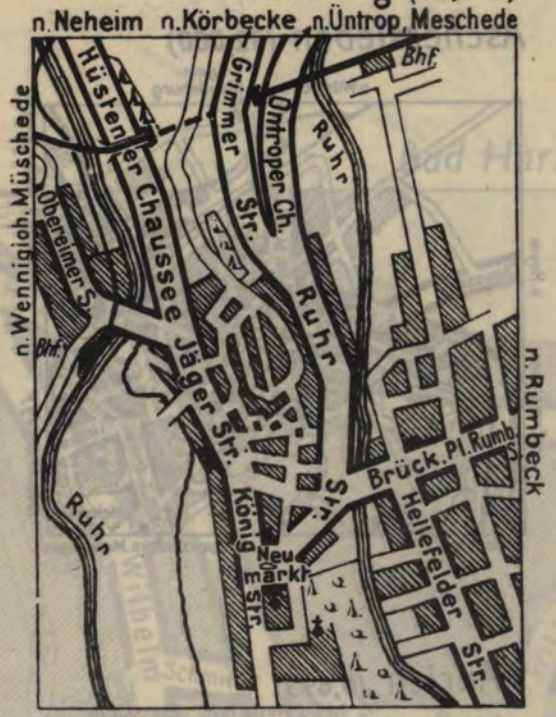

Artern (5,975)

Aschersleben (32,000)

Aurich (6,893)

Bad Harzburg (7,000)

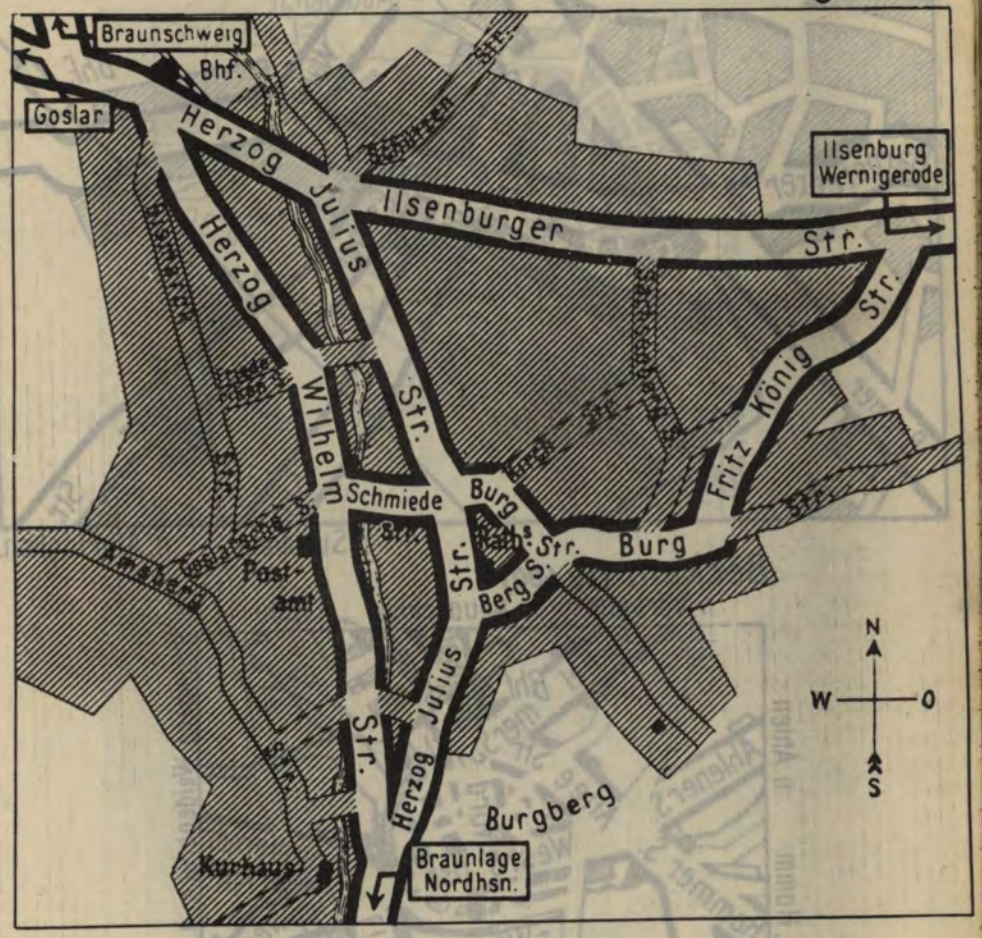

Bassum (4,000)

n. Dimhausen n Nordwohlde n Syke, Bremen

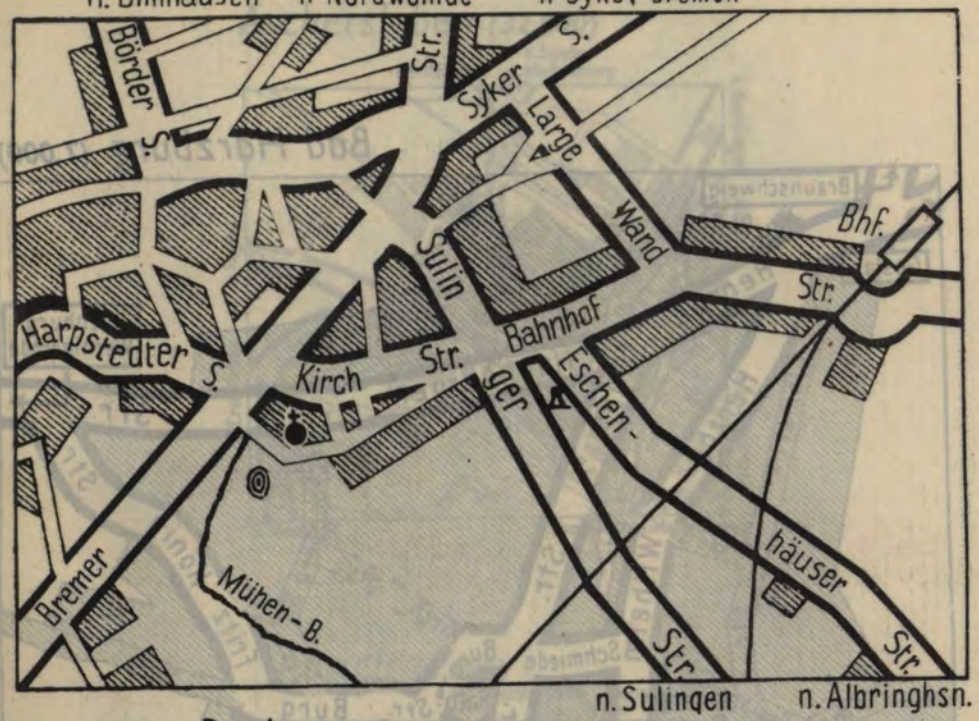

Beckum (12,600)

n. Vornelm n. Neudeckum n. Olde

Bergedorf (20,000)

n. Hamburg

Berlin

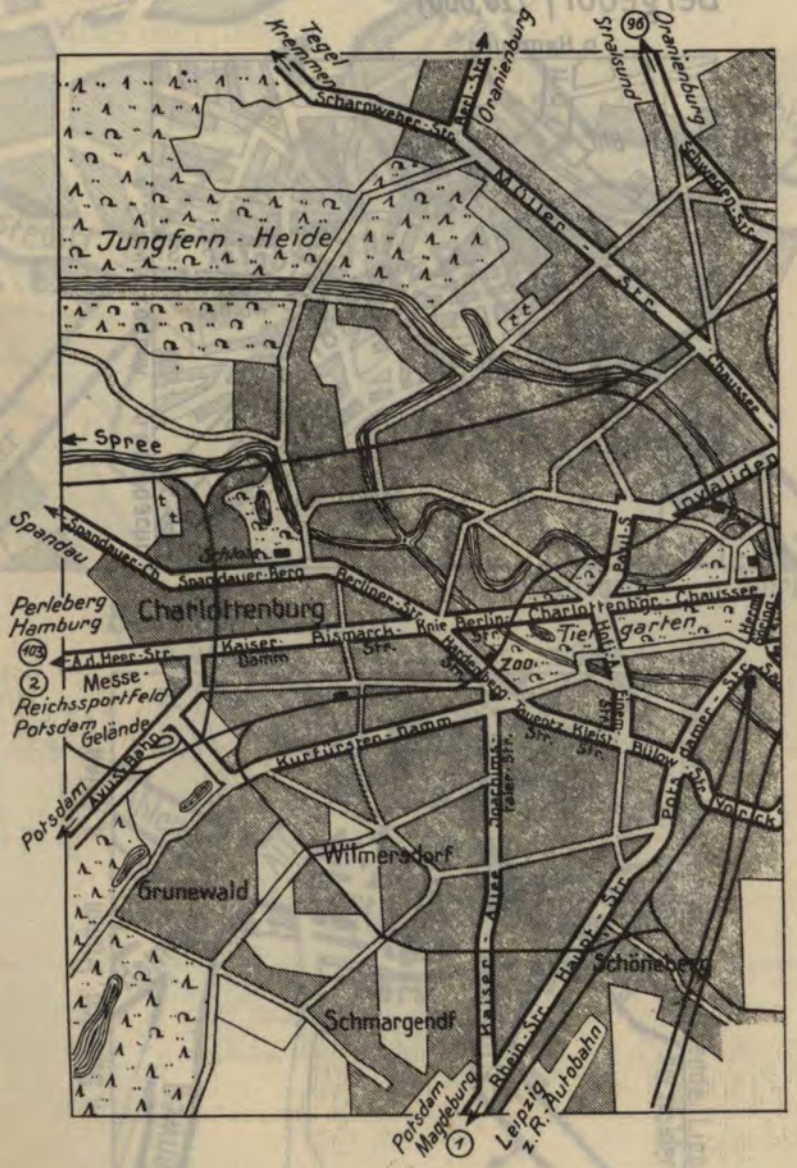

(4,326,955)

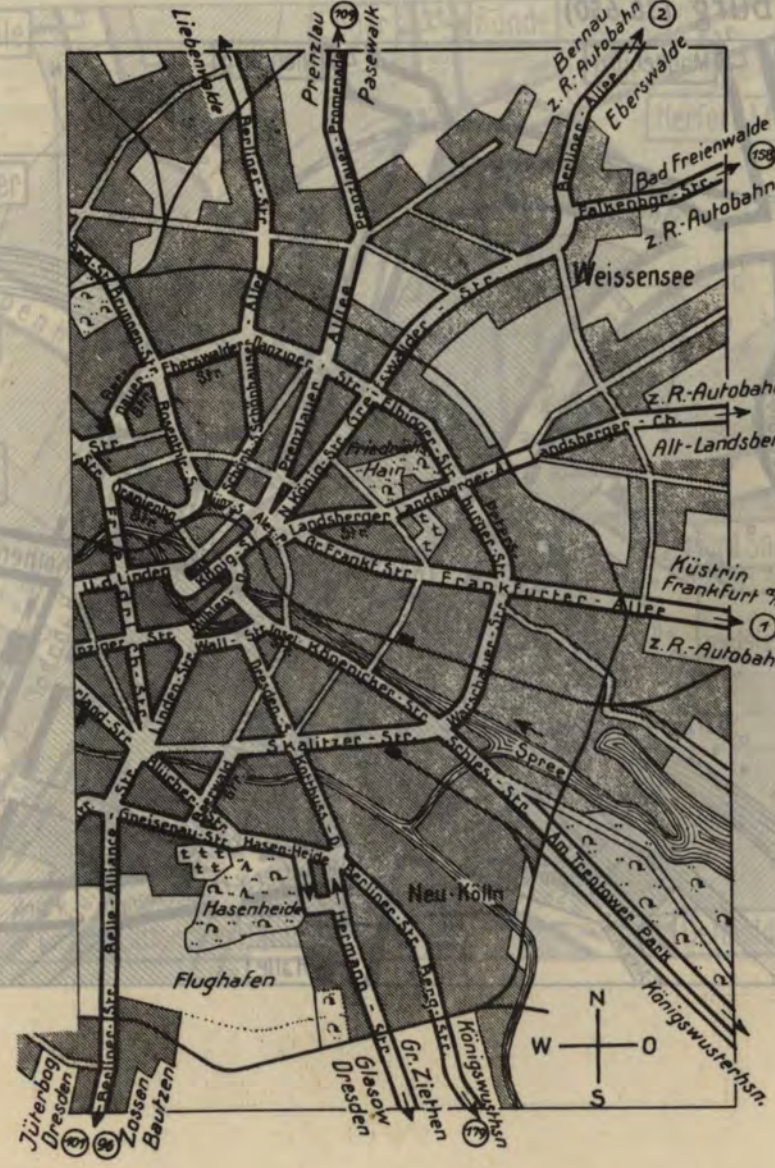

Bernburg (38,650)

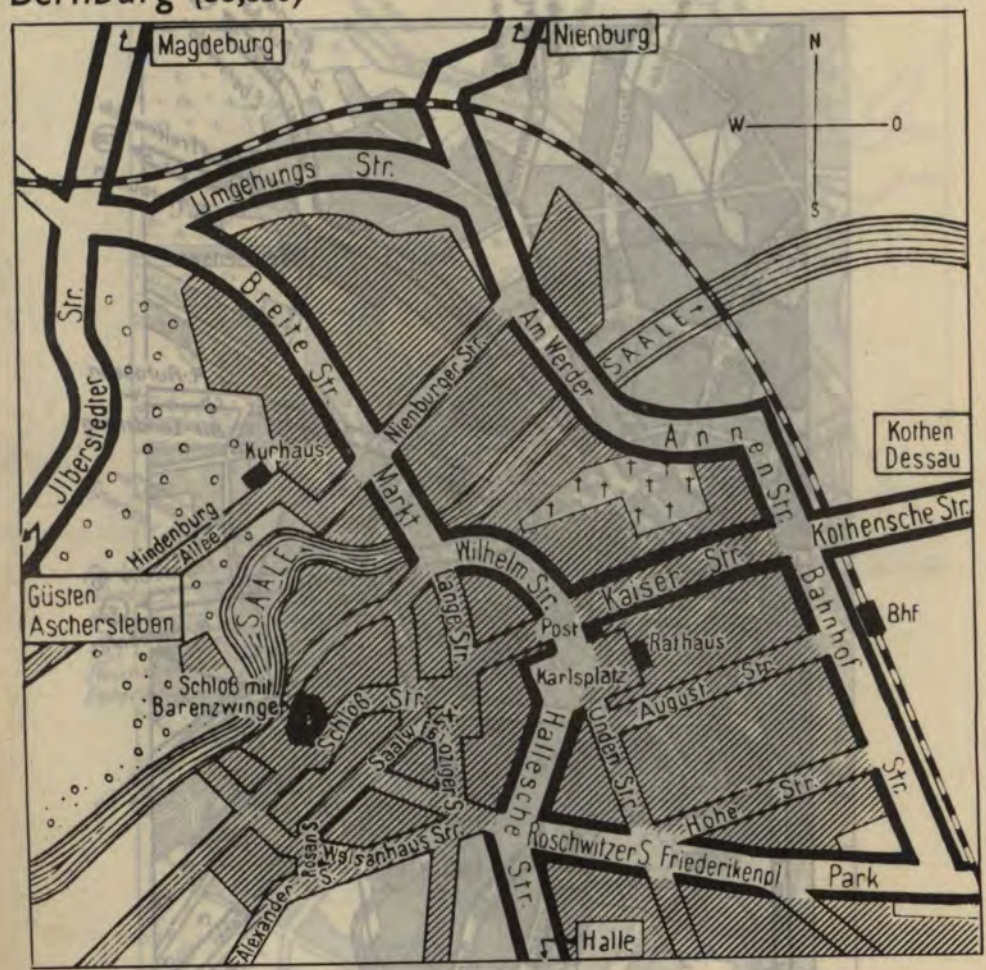

Bielefeld (126,000)

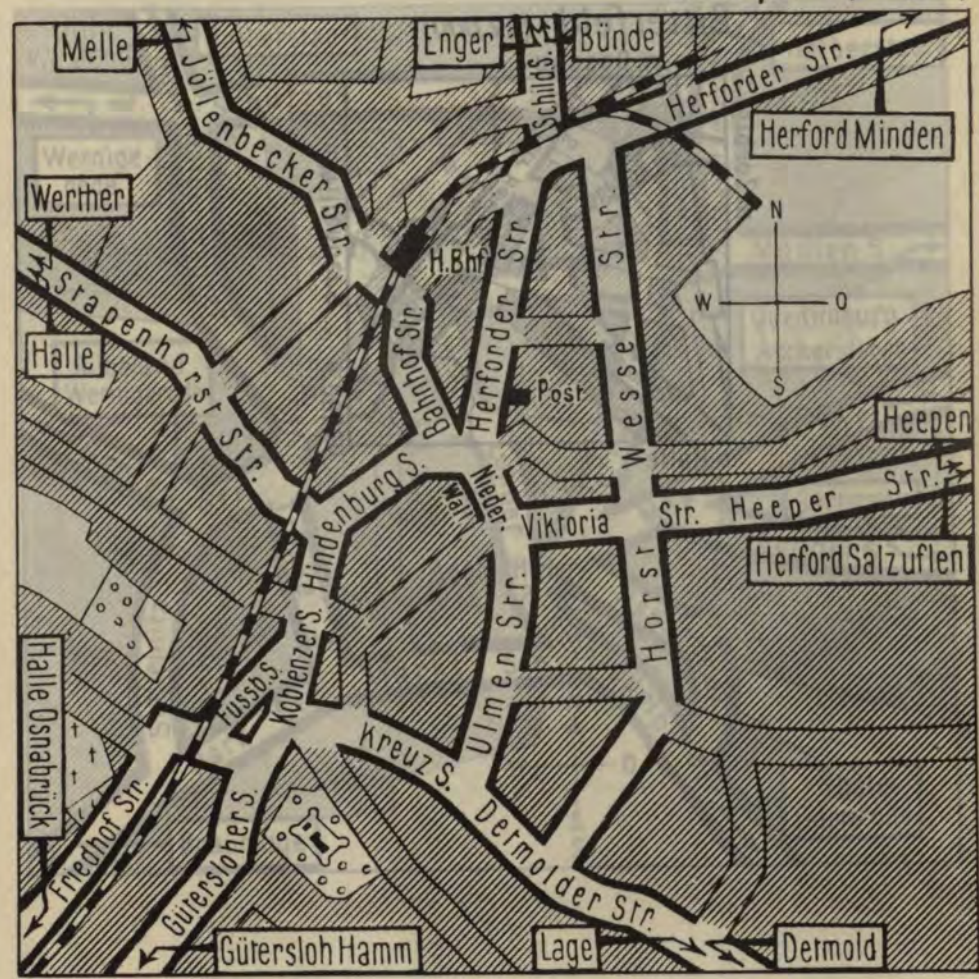

Bitterfeld (22,000)

Blankenburg (Harz) (12,835)

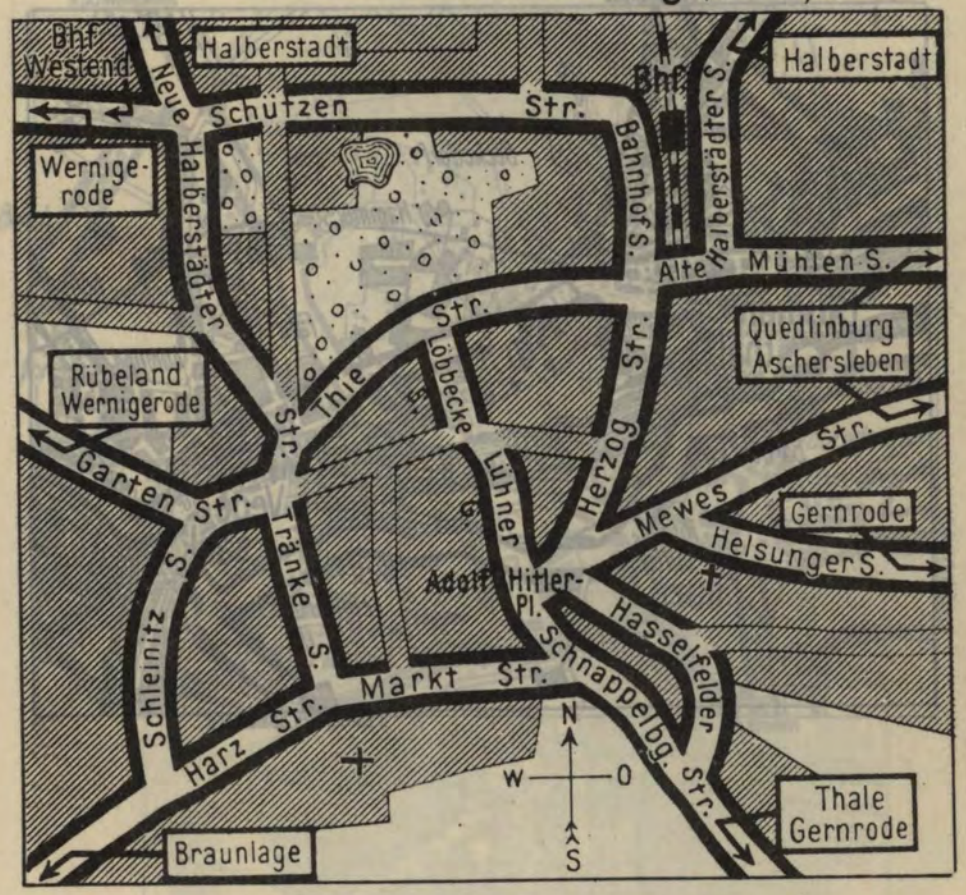

Blumenthal, Lesum-Burgdamm, Vegesack

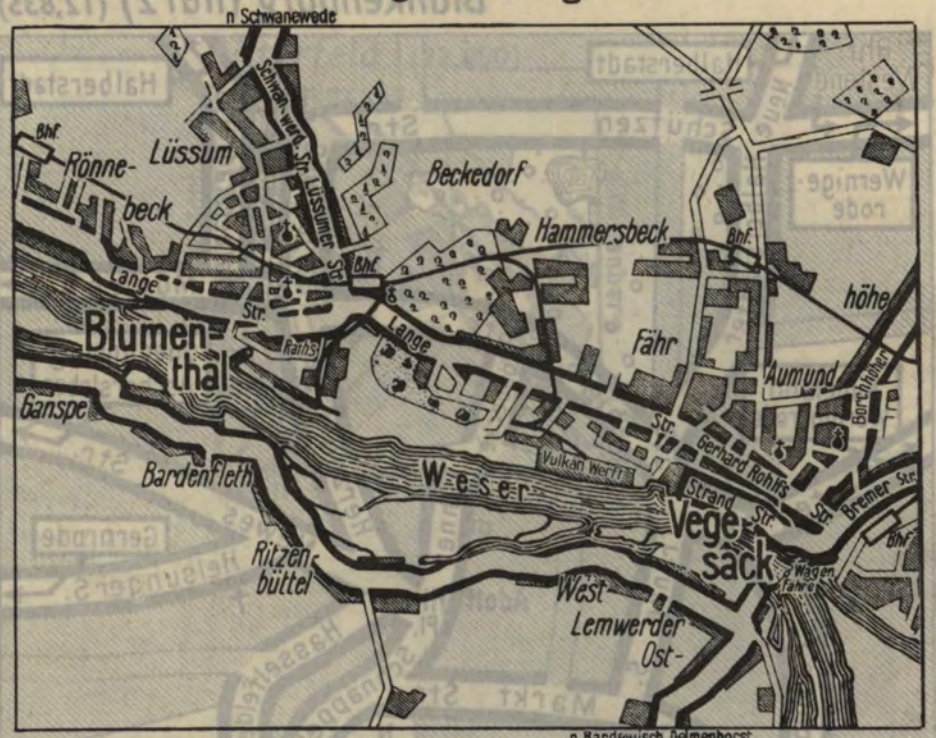

(14,573)

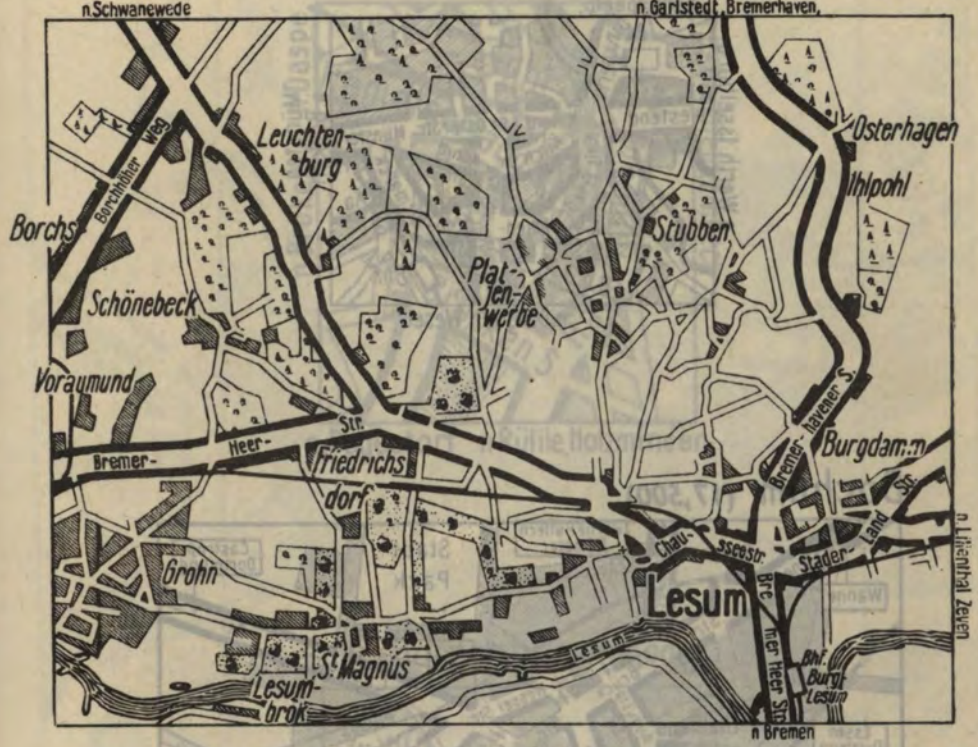

Bocholt (34,814)

Bochum (17,500)

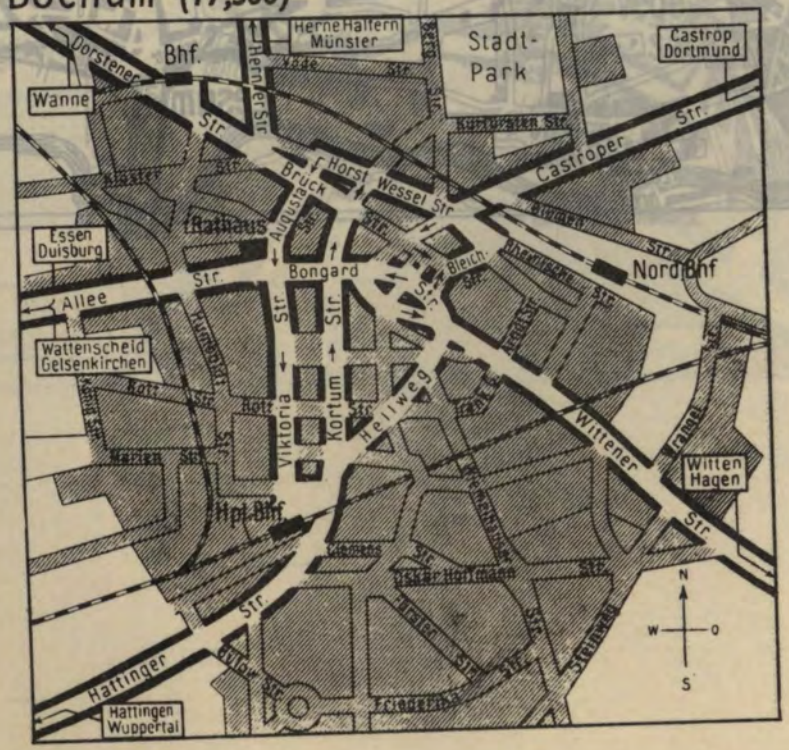

Bodenwerder (2,000)

Boizenburg (7,000)

Bonn (101,882)

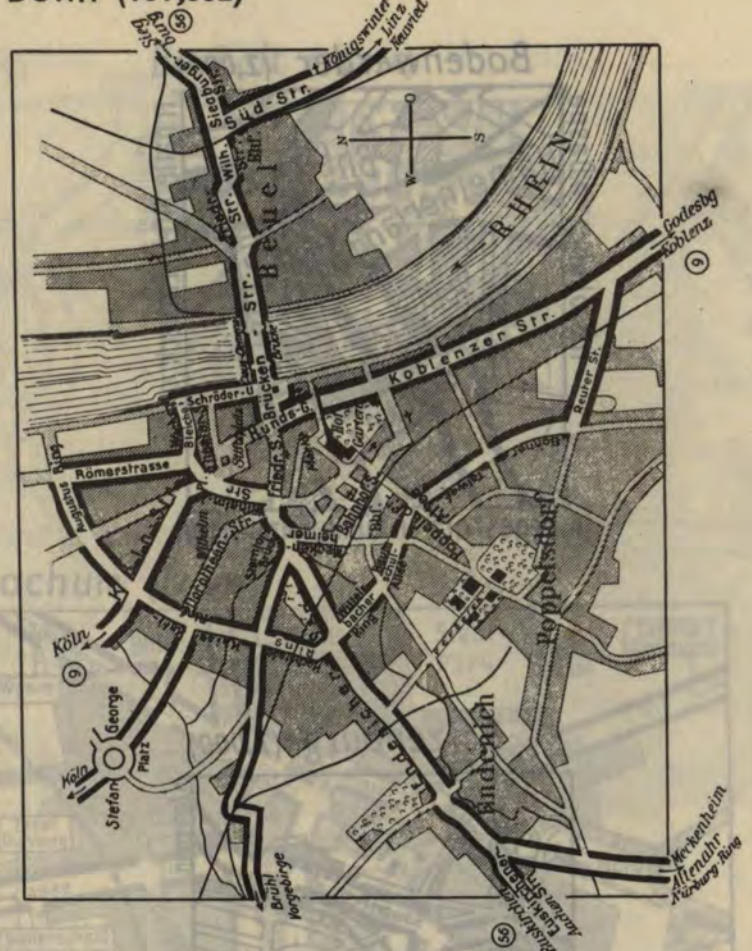

Borken (7.773)

Bottrop (86,000)

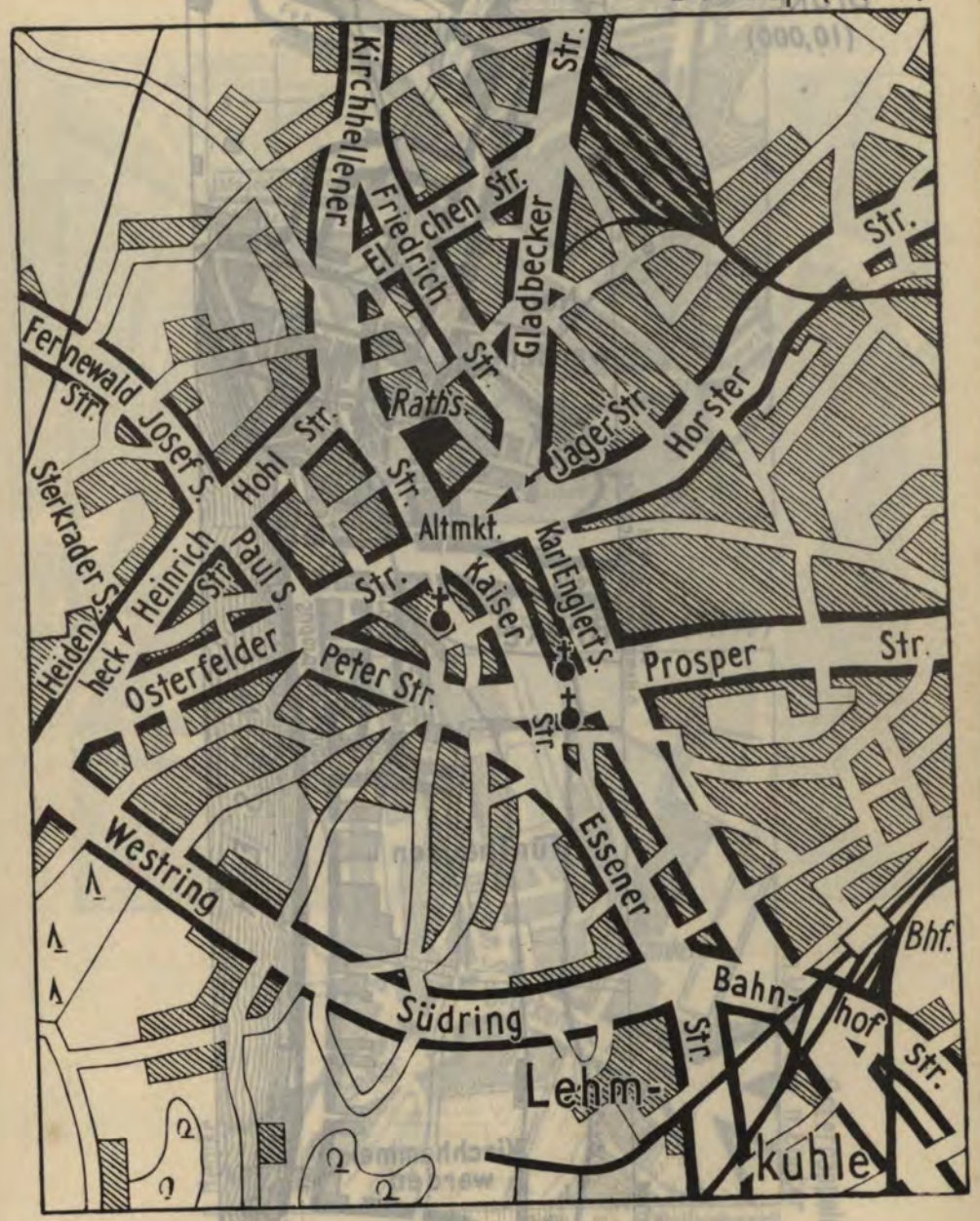

Brake (10,000)

Brandenburg (76,900)

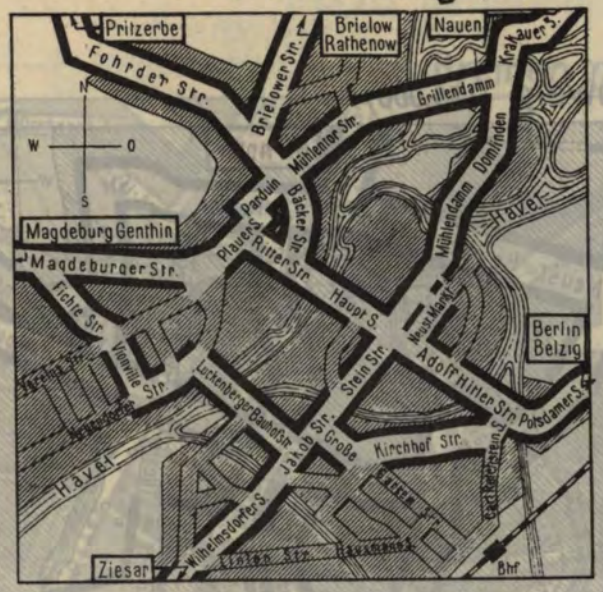

Bramsche (5,300)

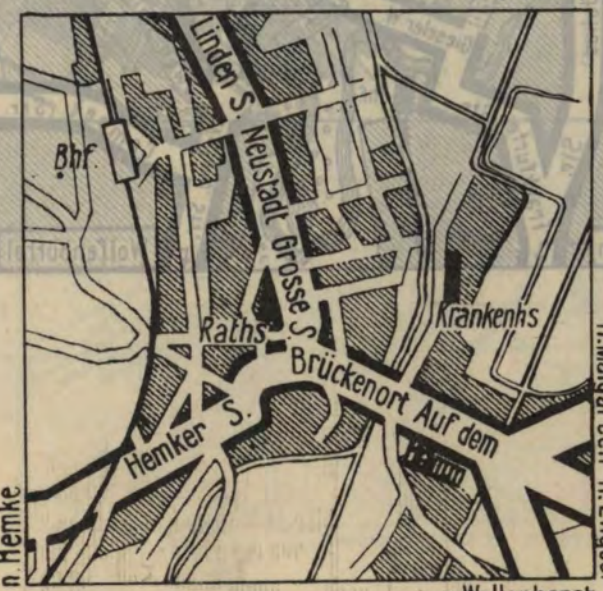

Braunschweig (170,000)

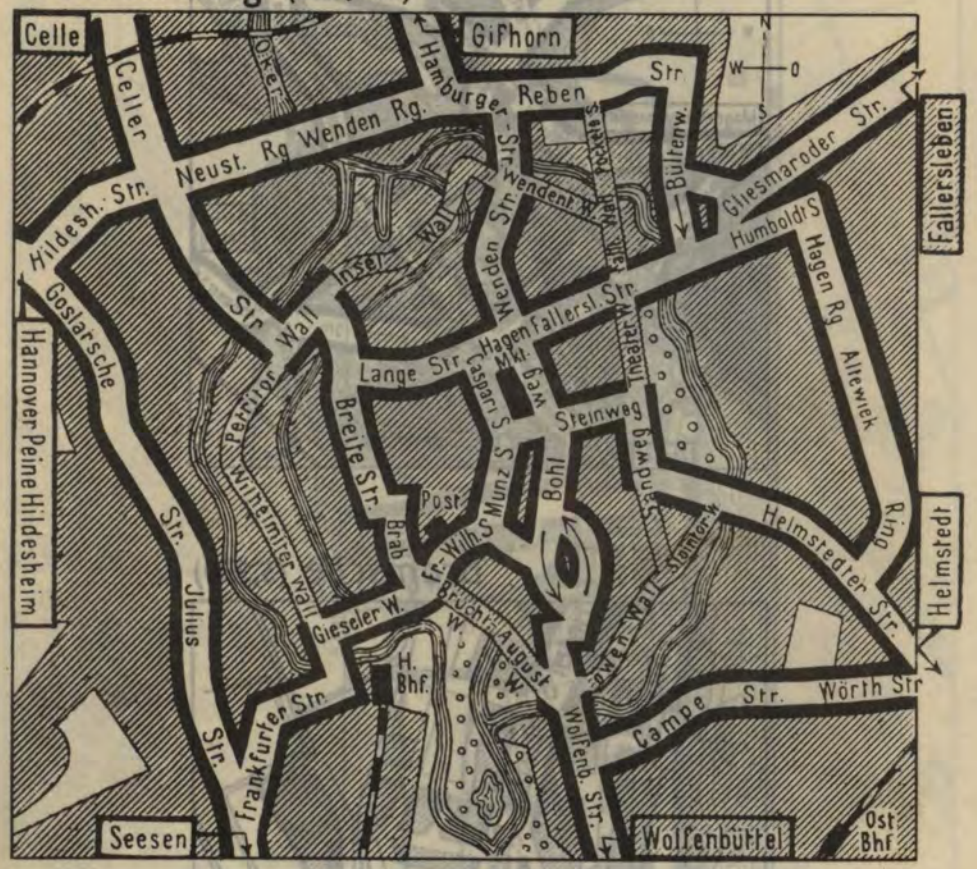

Bremen (383,150)

C

Bremerhaven (26,647)

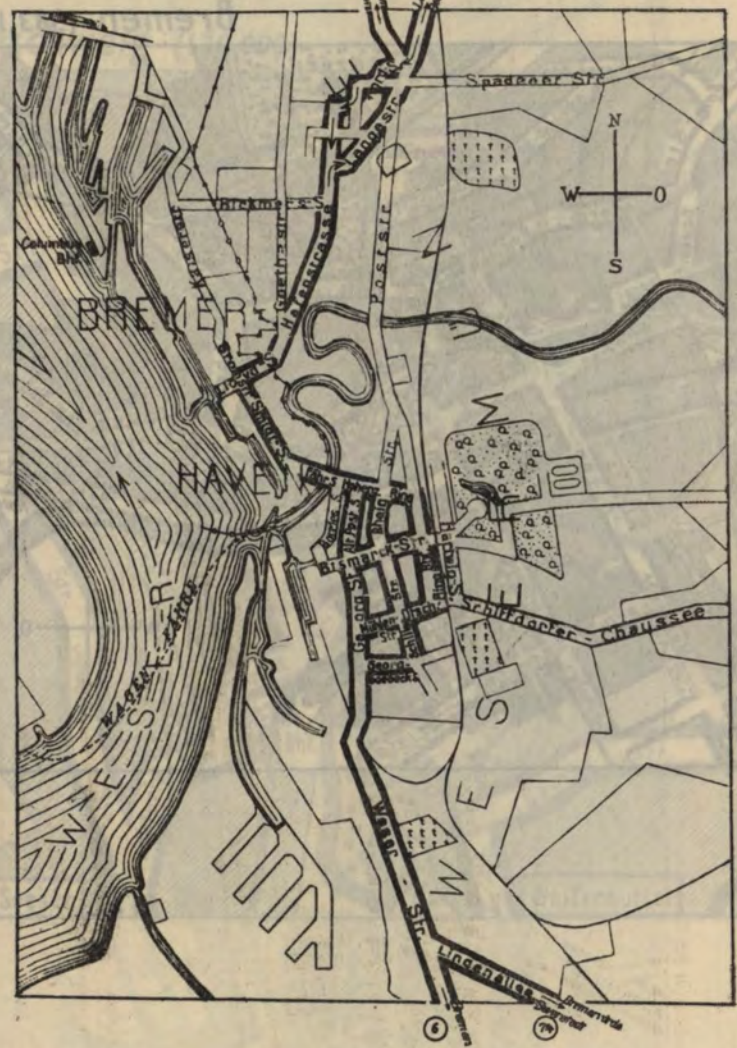

Bremervörde (4,775)

Brilon (7,200)

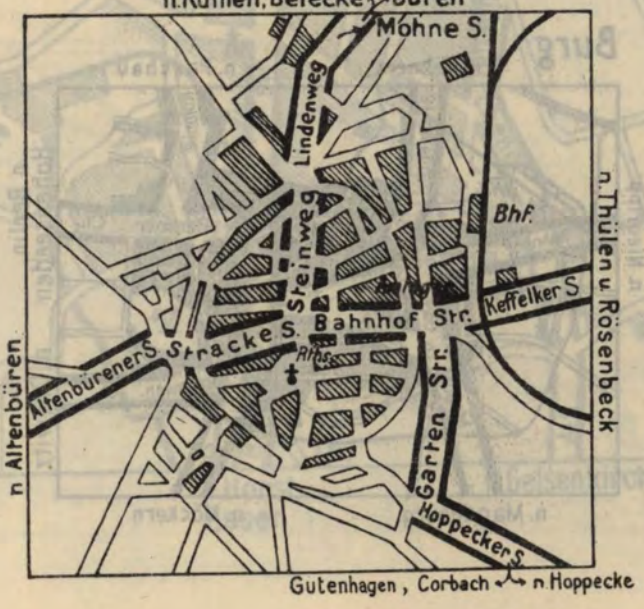

Buckeburg (8,500)

Burg

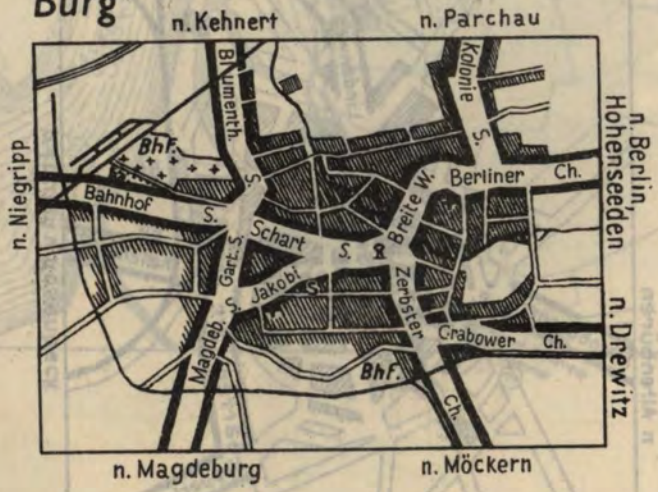

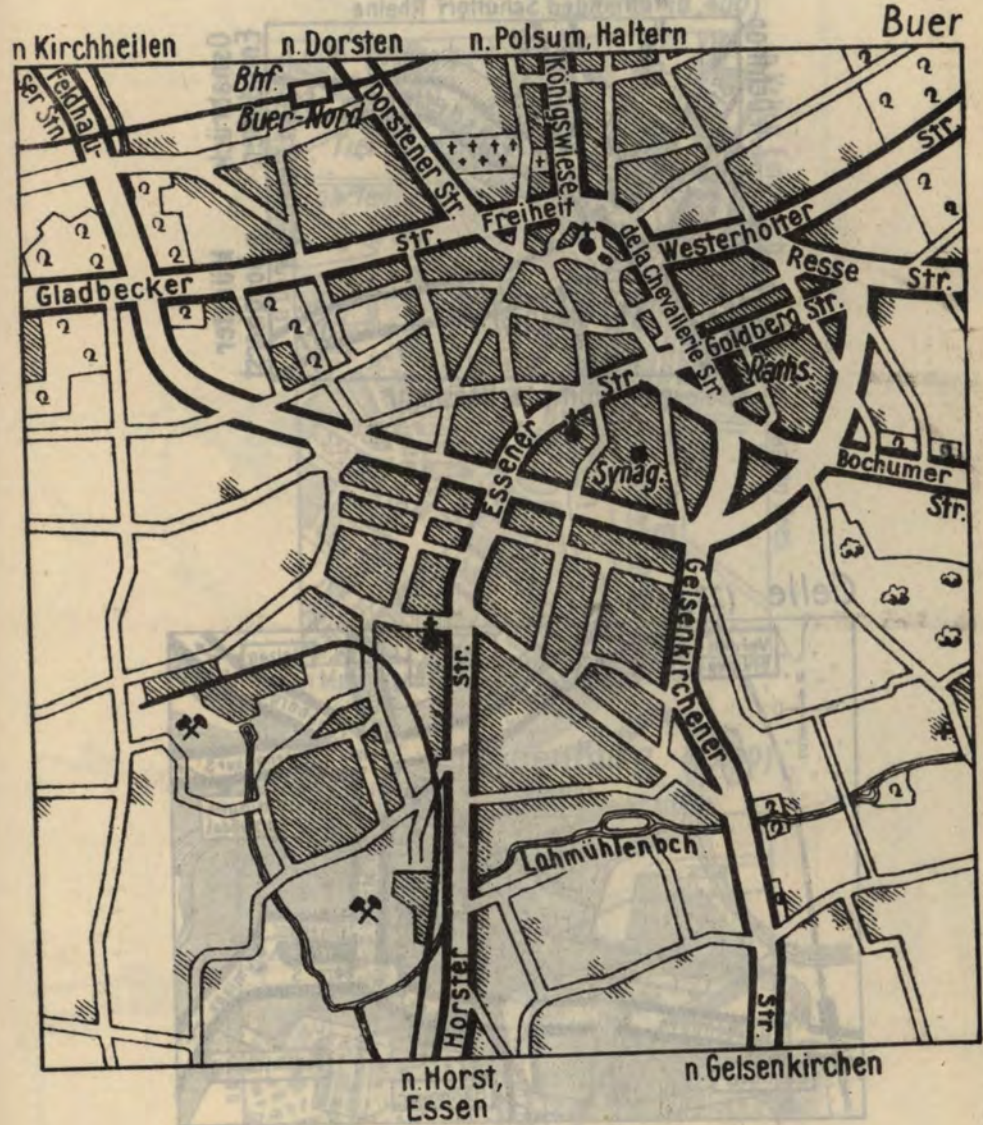

Burgsteinfurt (9,000)

Celle (27,750)

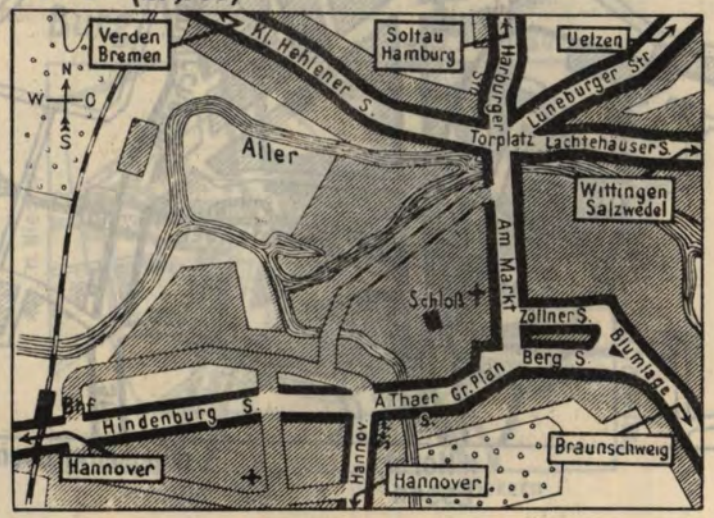

Cleve (7,400)

Cloppenburg (9,000)

Coesfeld

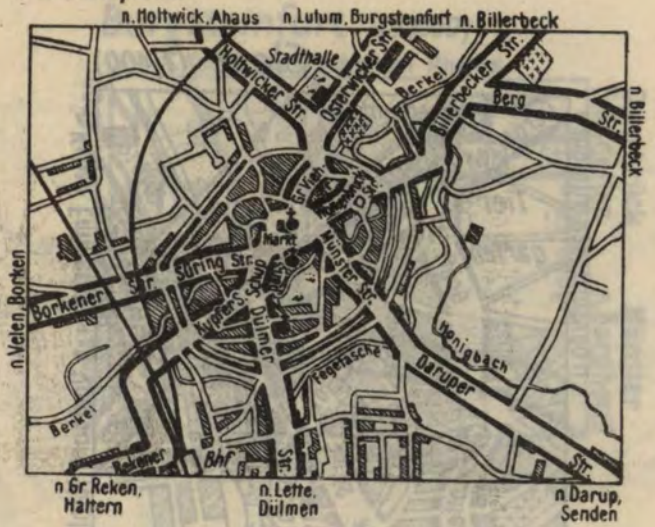

Corbach (7,500)

Coswig (12,000)

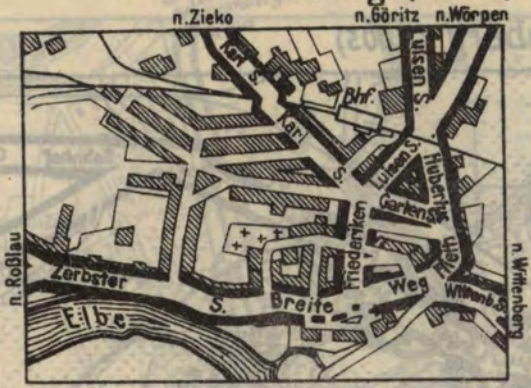

Cuxhauen (27,300)

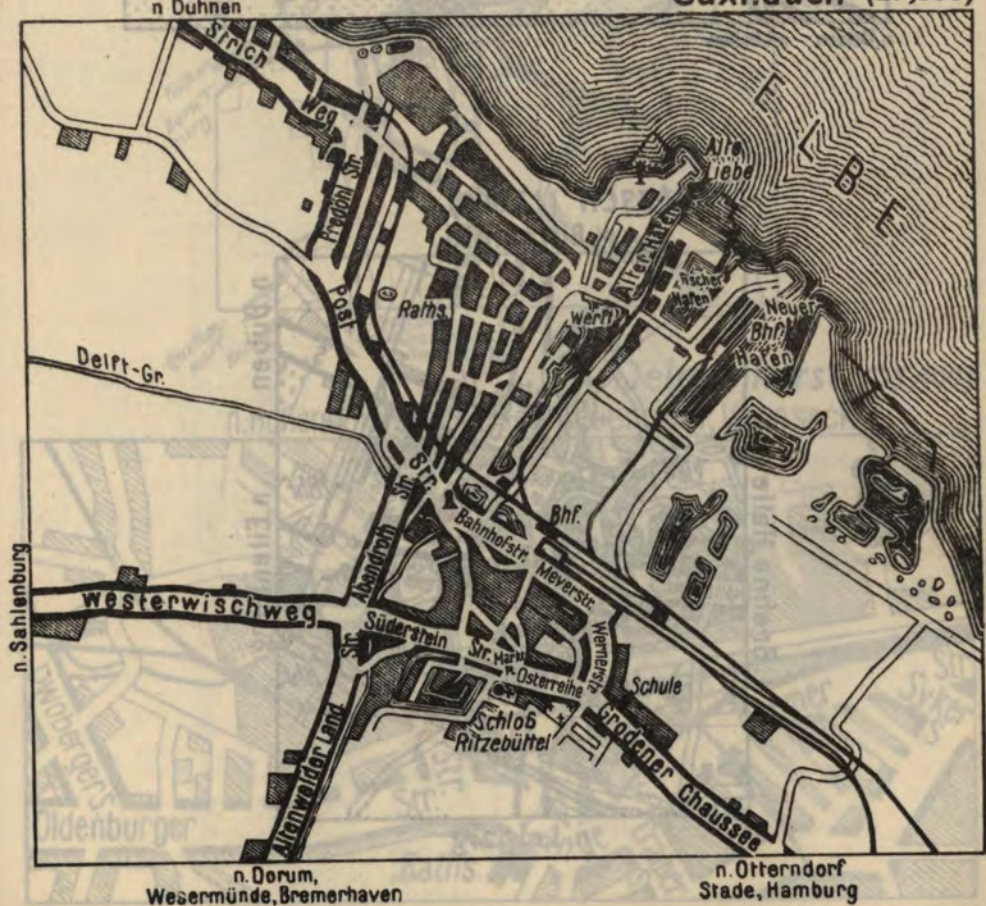

Dannenberg (2,005)

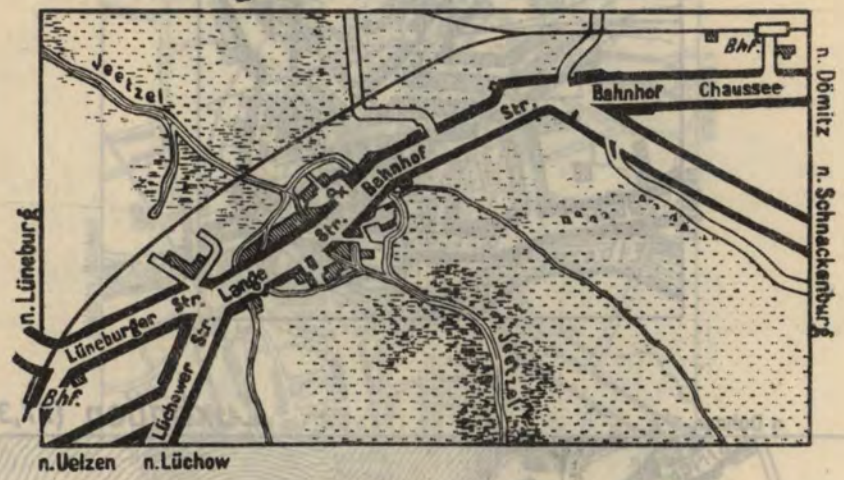

Delitzsch (17,000)

Dessau (106,000)

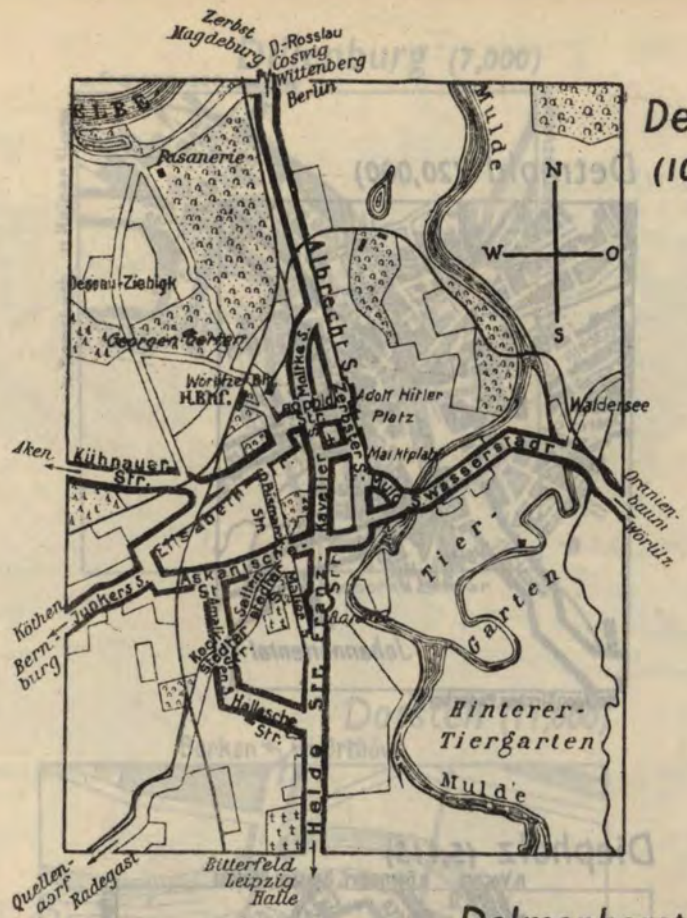

Delmenhorst (35,400)

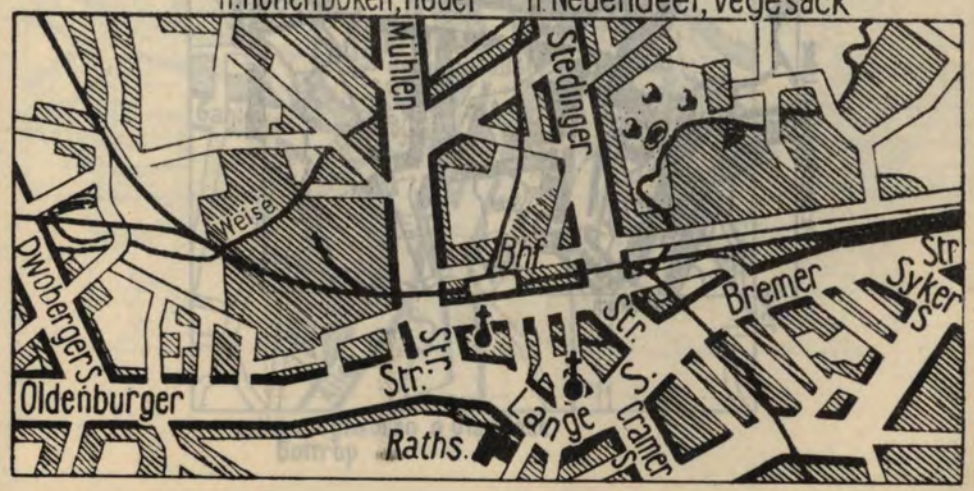

Detmold (20,000)

Diepholz (5,115)

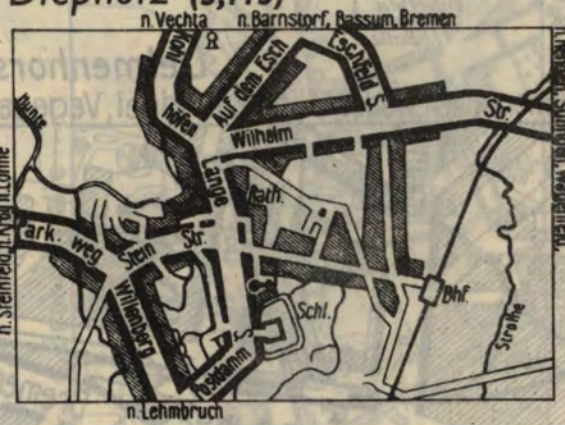

Dillenburg (7,000)

Dorsten (11,000)

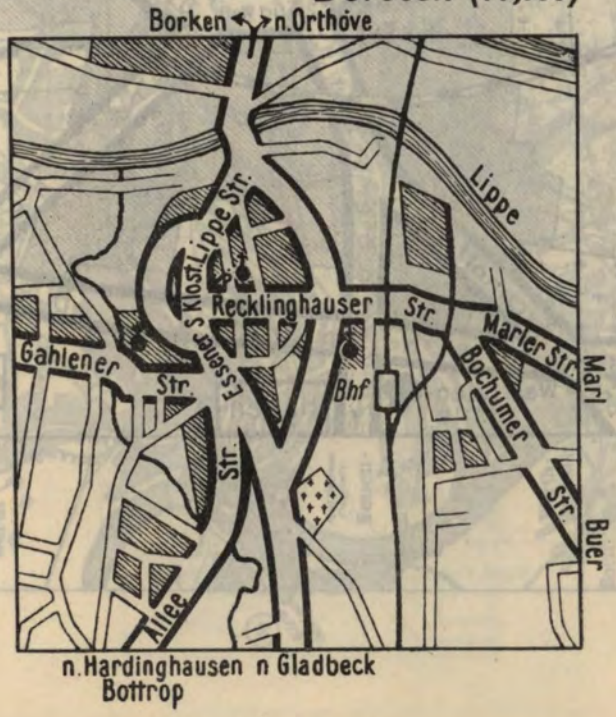

Dortmund (550,000)

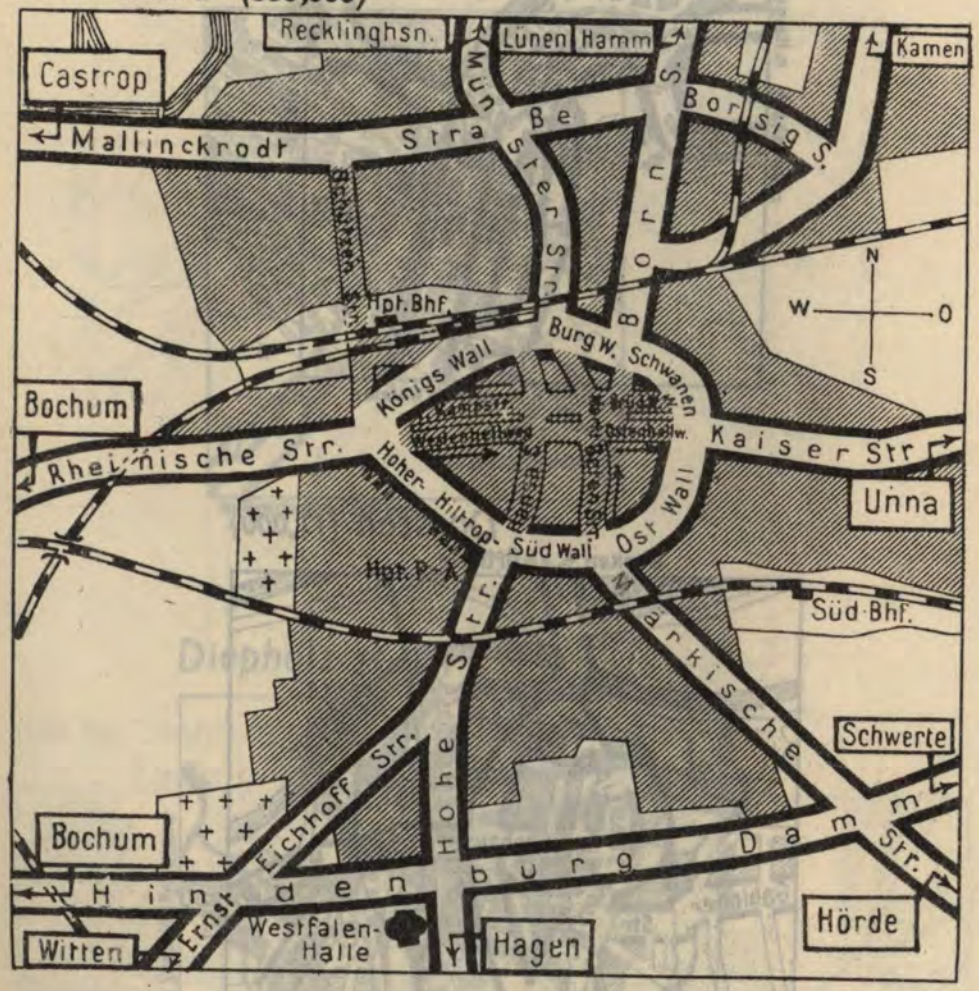

Duisberg (437,598)

Beckerwerth
Bruckhausen
Beeck
Neuenkamp
Rhein
Werthausen
Hochfeld
Rheinhausen
Atrop
Bedrich
Printrop
M.Dumpten
M.Bergheim
M.Speldorf
M.Menden
Alstaden
Meiderich
Duisburg
Rheinstrom
Rheinbahn
Rheinhafen
Bhf.
Auffahrt
Ausfahrt
Hafen
Kaiserhafen
Rheinstrom
Rhein-Herne-Kanal
Rhein-Ruhr-Kanal
Rhein-Weser-Kanal
Duisburg-Hamborn
Duisburg-Ruhrort
Duisburg-Meiderich
Duisburg-Hochfeld
Duisburg-Rheinhausen
Duisburg-Bissingheim
Duisburg-Walsum
Duisburg-Mülheim
Duisburg-Essen
Duisburg-Oberhausen
Duisburg-Dinslaken
Duisburg-Wesel
Duisburg-Xanten
Duisburg-Emmerich
Duisburg-Arnhem
Duisburg-Nijmegen
Duisburg-Utrecht
Duisburg-Amsterdam
Duisburg-Haag
Duisburg-Rotterdam
Duisburg-Antwerpen
Duisburg-Brüssel
Duisburg-Paris
Duisburg-Lille
Duisburg-Calais
Duisburg-London
Duisburg-Dortmund
Duisburg-Hagen
Duisburg-Kassel
Duisburg-Frankfurt
Duisburg-Mainz
Duisburg-Koblenz
Duisburg-Bonn
Duisburg-Köln
Duisburg-Aachen
Duisburg-Düsseldorf
Duisburg-Wuppertal
Duisburg-Hamburg
Duisburg-Bremen
Duisburg-Hannover
Duisburg-Berlin
Duisburg-Leipzig
Duisburg-Dresden
Duisburg-Prag
Duisburg-Wien
Duisburg-Basel
Duisburg-Zürich
Duisburg-Genua
Duisburg-Mailand
Duisburg-Venedig
Duisburg-Triest
Duisburg-Rom
Duisburg-Neapel
Duisburg-Palermo
Duisburg-Messina
Duisburg-Athen
Duisburg-Istanbul
Duisburg-Smyrna
Duisburg-Beirut
Duisburg-Jerusalem
Duisburg-Kairo
Duisburg-Alexandria
Duisburg-Port Said
Duisburg-Suez
Duisburg-Aden
Duisburg-Bombay
Duisburg-Calcutta
Duisburg-Rangun
Duisburg-Singapur
Duisburg-Batavia
Duisburg-Sydney
Duisburg-Melbourne
Duisburg-Adelaide
Duisburg-Perth
Duisburg-Kapstadt
Duisburg-Port Elizabeth
Duisburg-East London
Duisburg-Durban
Duisburg-Lourenzo Marques
Duisburg-Beira
Duisburg-Tanga
Duisburg-Mombasa
Duisburg-Dar es Salaam
Duisburg-Tanga
Duisburg-Lindi
Duisburg-Mozambique
Duisburg-Tamatave
Duisburg-Diego Suarez
Duisburg-Majunga
Duisburg-Tananarive
Duisburg-Tuléar
Duisburg-Fort Dauphin
Duisburg-Antsirabe
Duisburg-Tananarive
Duisburg-Majunga
Duisburg-Diego Suarez
Duisburg-Tamatave
Duisburg-Mozambique
Duisburg-Beira
Duisburg-Lourenzo Marques
Duisburg-Durban
Duisburg-East London
Duisburg-Port Elizabeth
Duisburg-Kapstadt
Duisburg-Perth
Duisburg-Adelaide
Duisburg-Melbourne
Duisburg-Sydney
Duisburg-Batavia
Duisburg-Singapur
Duisburg-Rangun
Duisburg-Calcutta
Duisburg-London
Duisburg-Calais
Duisburg-Paris

Duderstadt (7,000)

Dulmen (10,500)

n. Lette, Coesfeld n. Rorup, Burgsteinfurt n. Buldern Münster

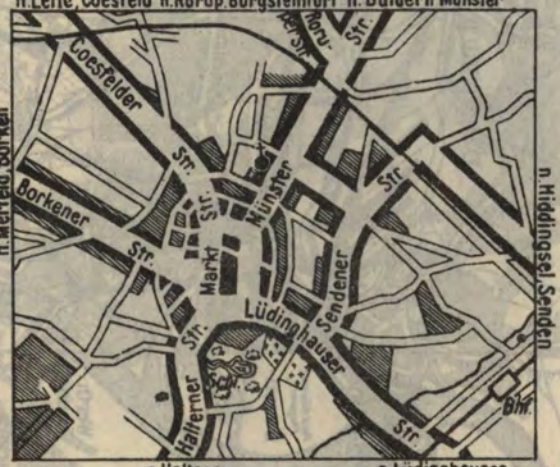

Dusseldorf (528,000)

Ebeleben

Eckernförde (10,260)

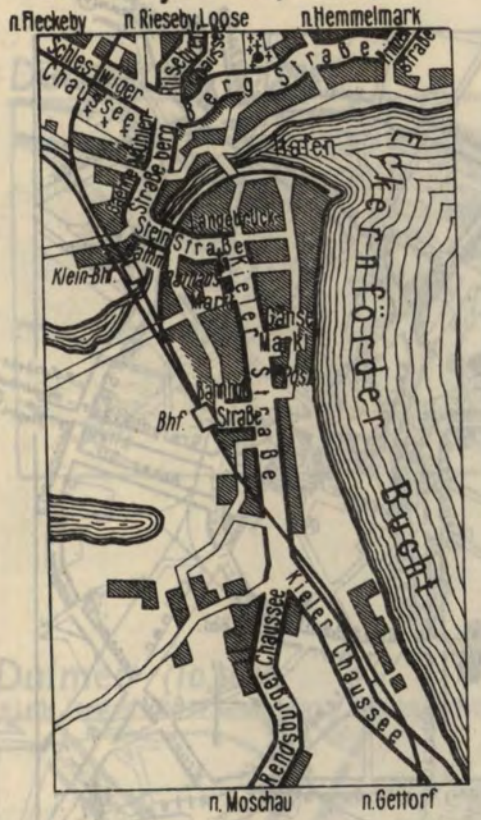

Elmshorn (22,293)

Eisleben (24,000)

Emden (34,500)

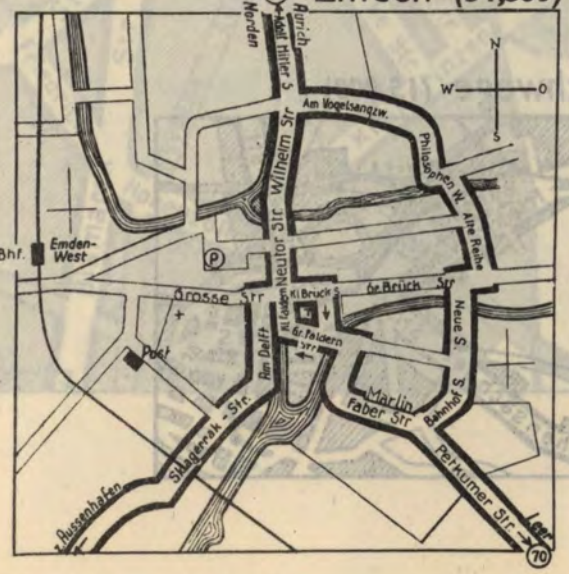

Emmerich (16,789)

Eschwege (15,000)

Essen (668,053)

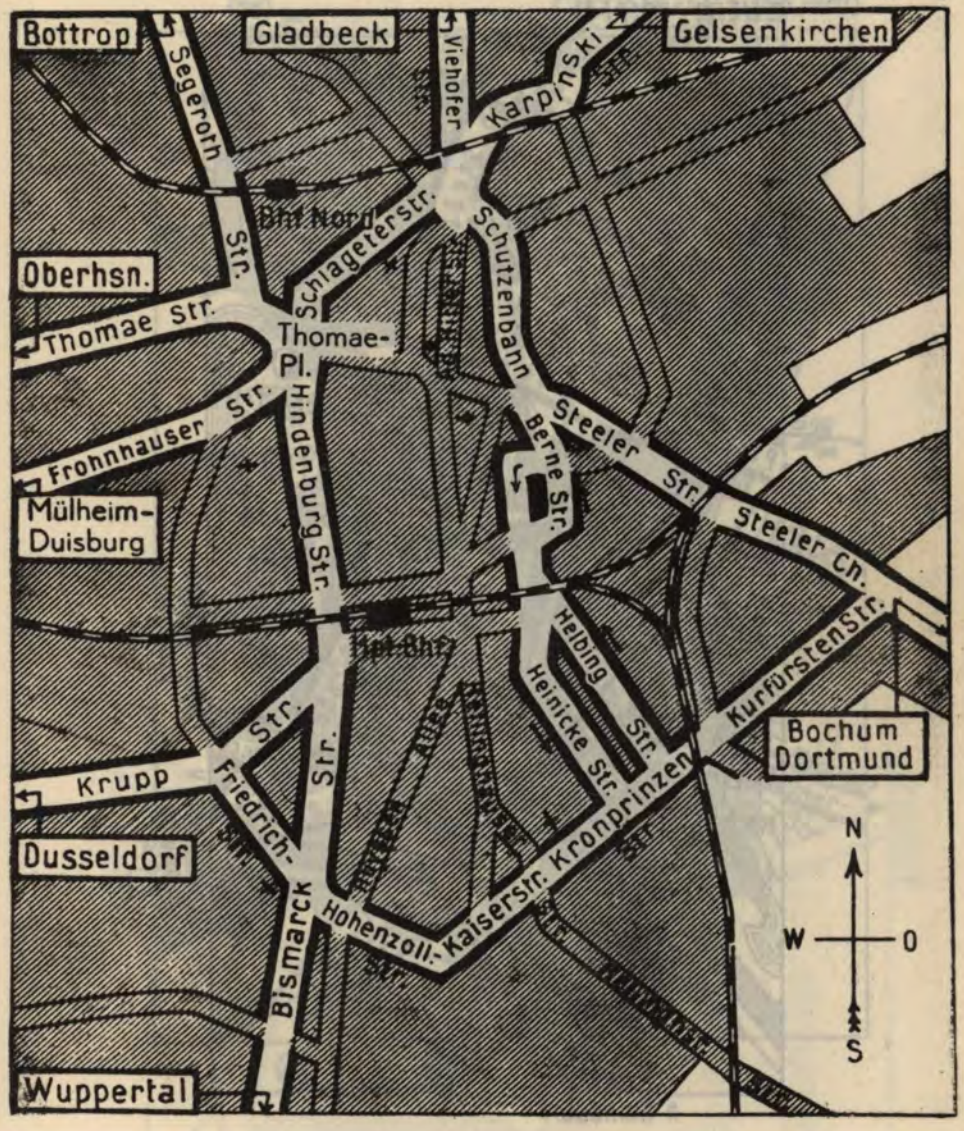

Eutin (9,114)

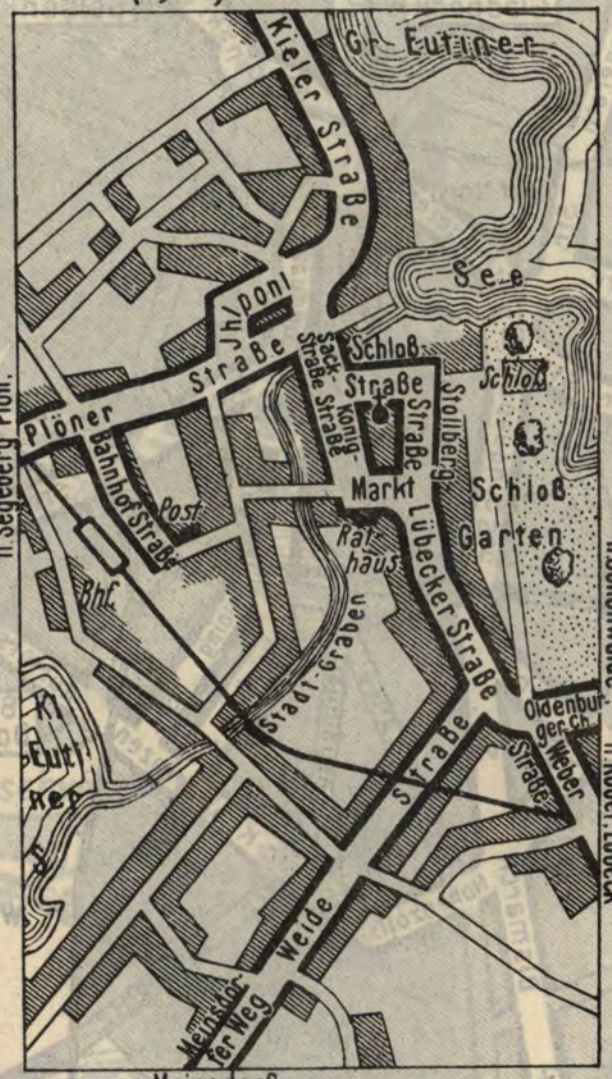

Flensburg (66,000)

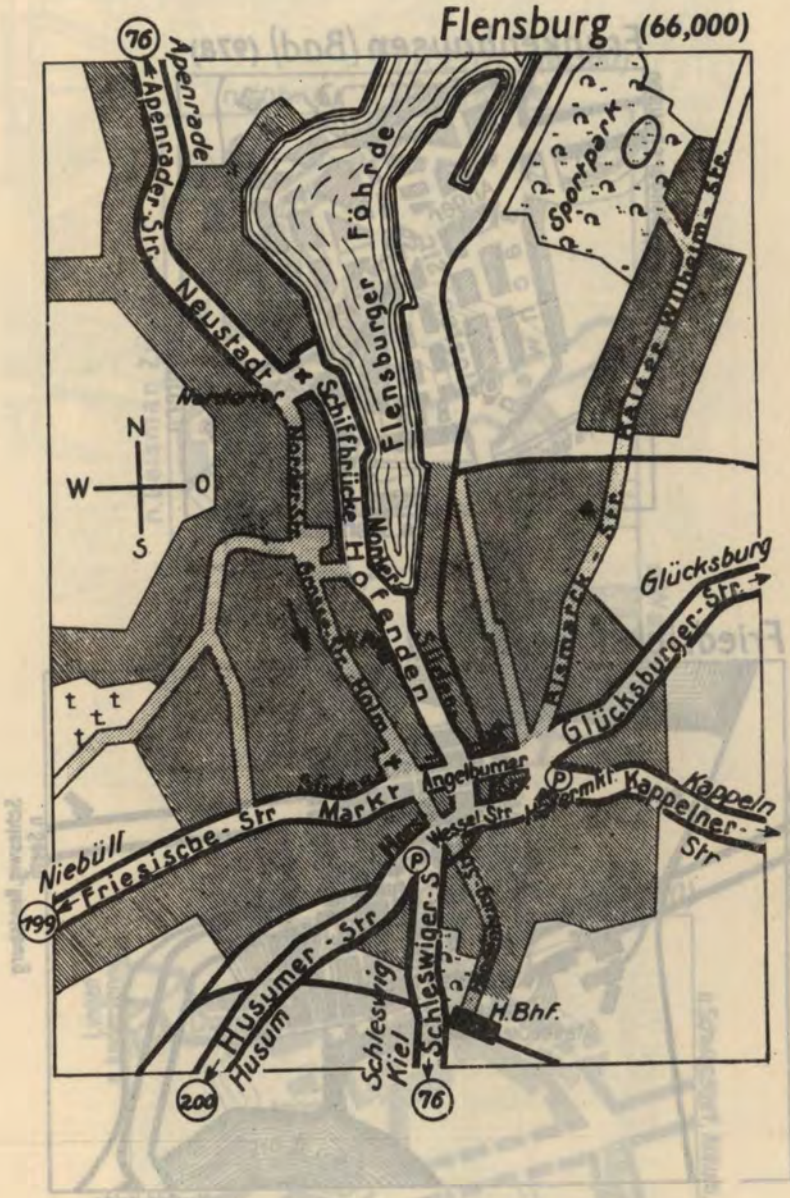

Frankenhausen (Bad) (978)

Friedrichstadt (Eider) (2,225)

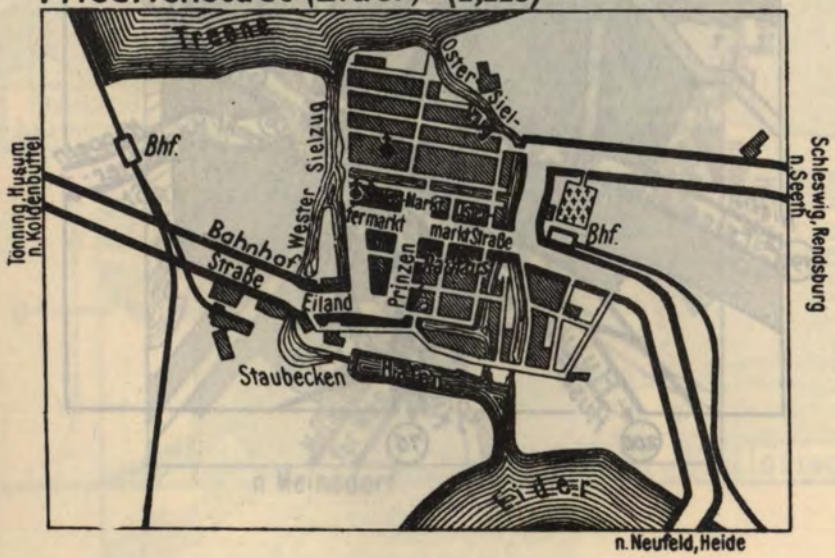

Fritzlar (6,300)

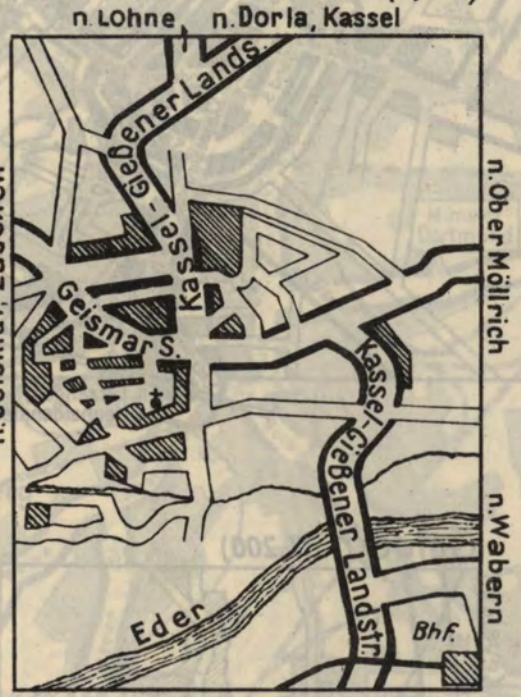

Fürstenau (Hannover) (2,700)

Gardelegen (9,700)

Geldern (7,200)

Gelsenkirchen (322,000)

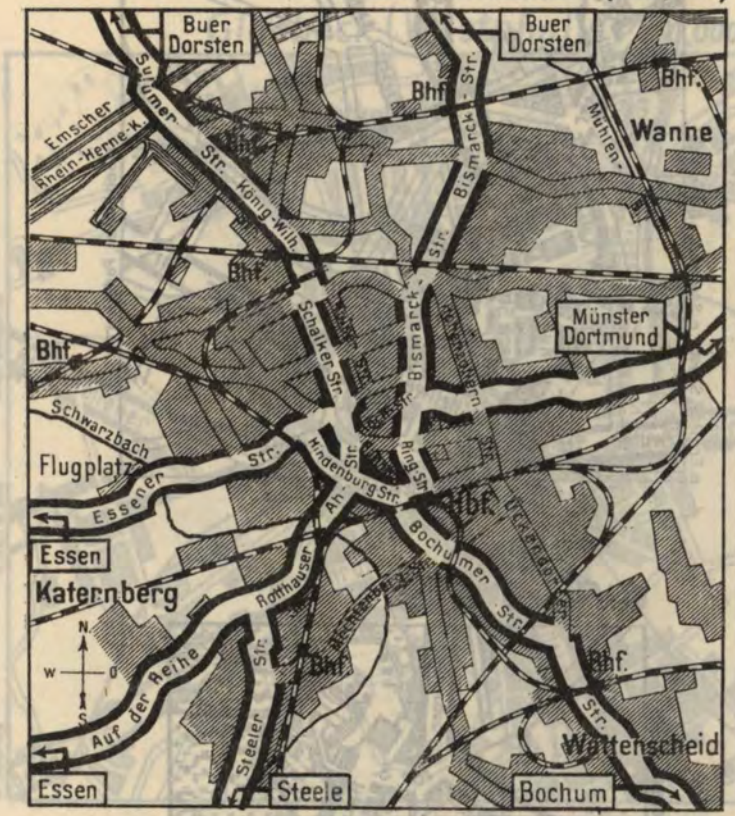

Genthin (11;500)

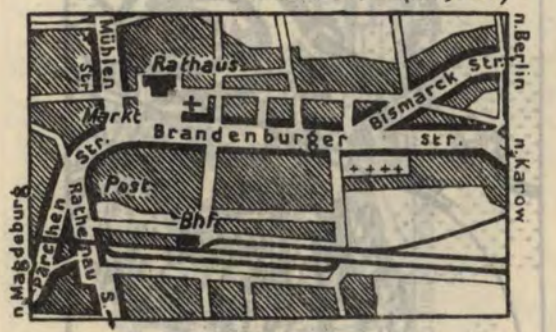

Geseke (7,400)

Gifhorn (5,000)

Gladbeck (Westphalia) (60,000)

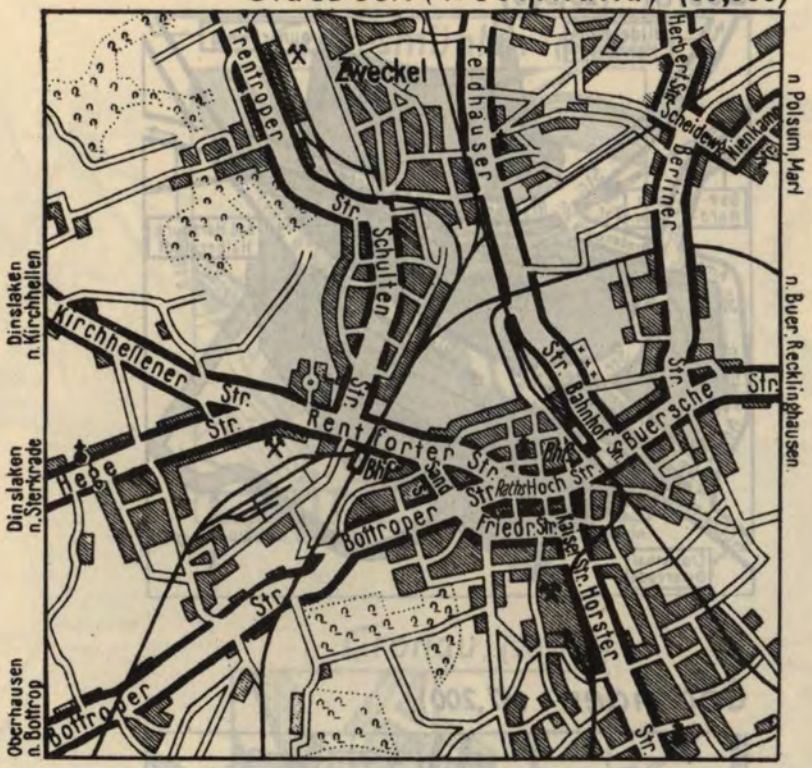

Goch (13,746)

Goslar (23,500)

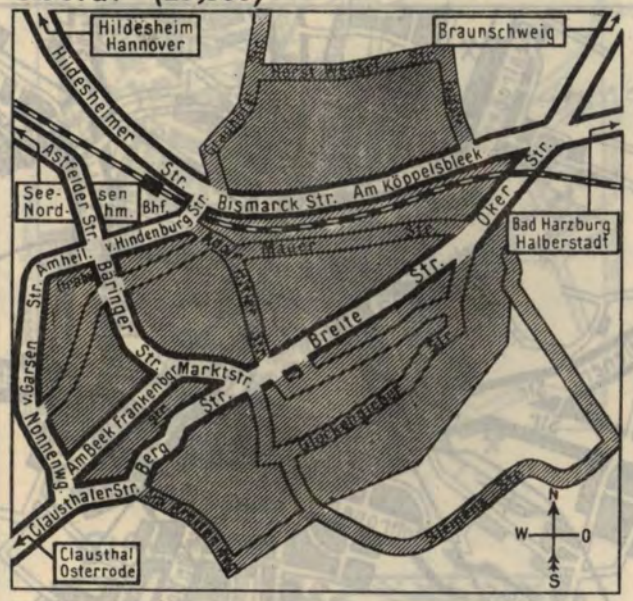

Göttingen (47,200)

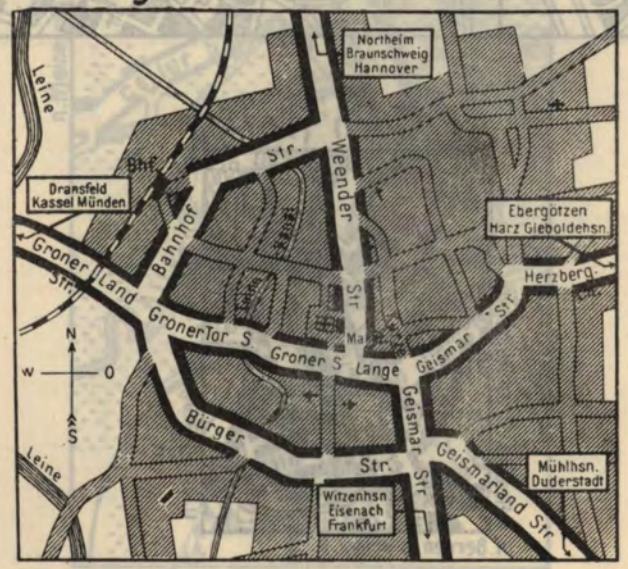

Grevesmühlen (6,300)

Gronau (20,000)

Gütersloh (30,000)

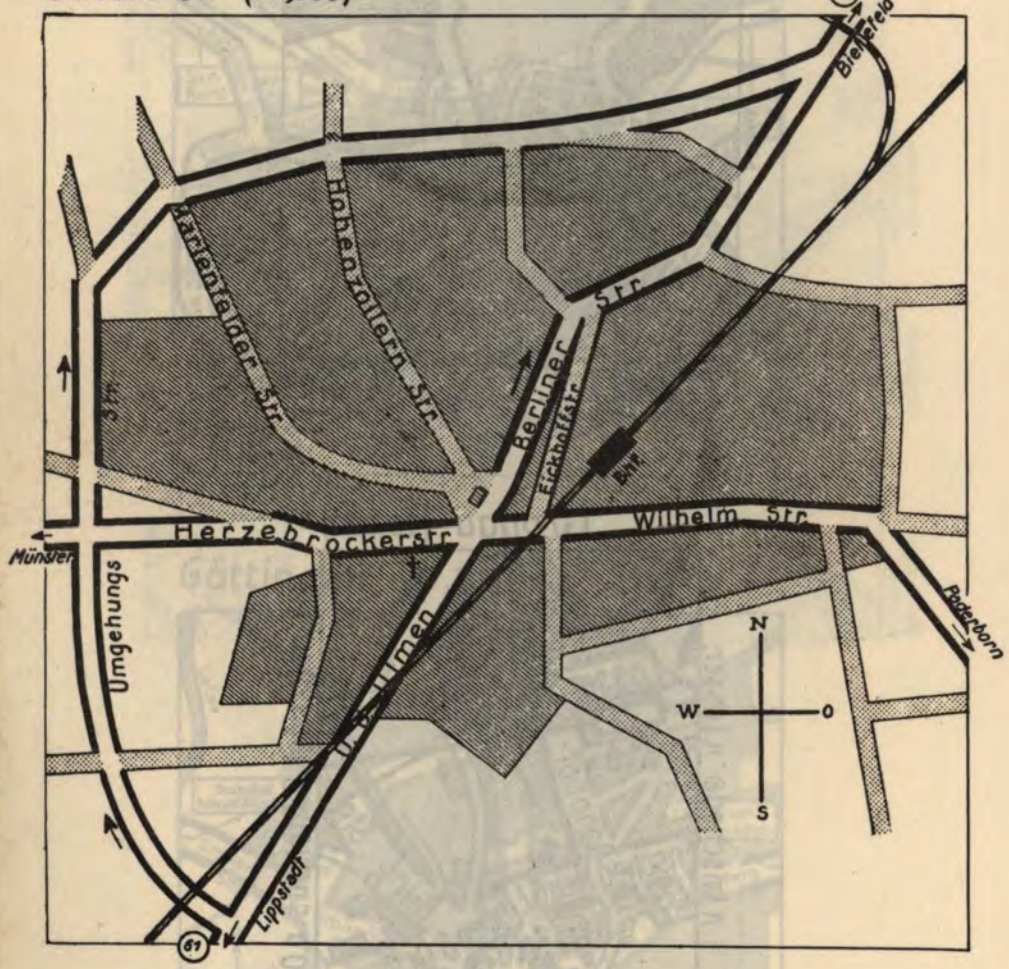

Hagen (155,000)

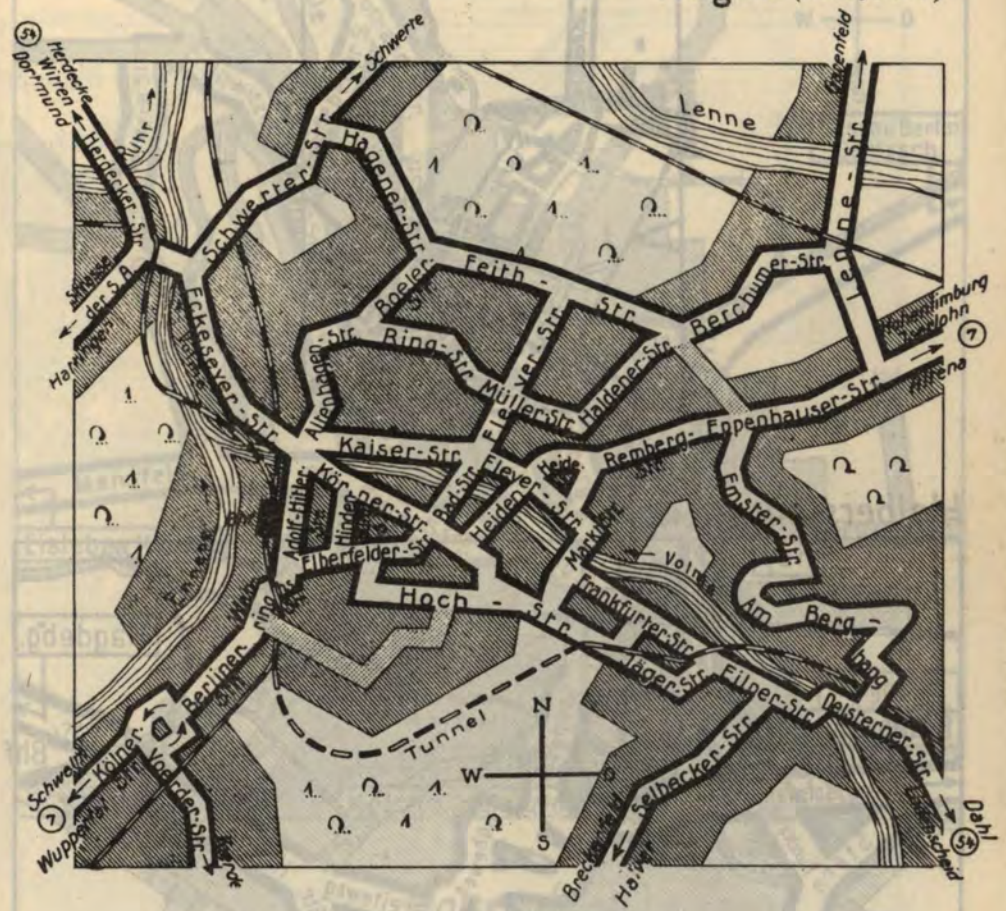

Hagenow (7,000)

Halberstadt (50,400)

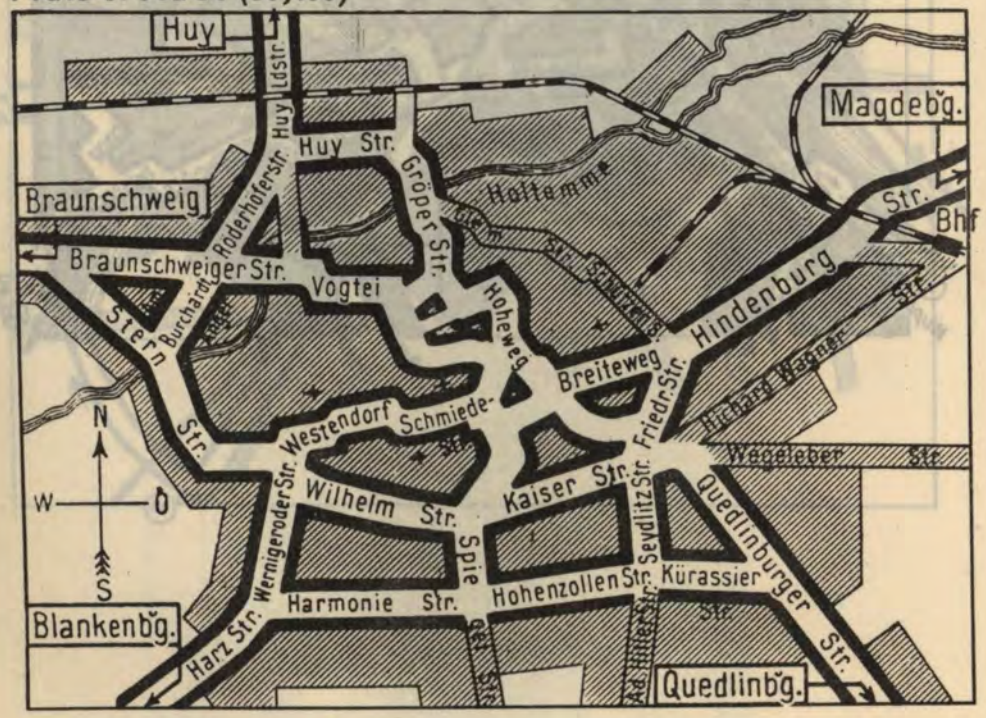

Halle (210,000)

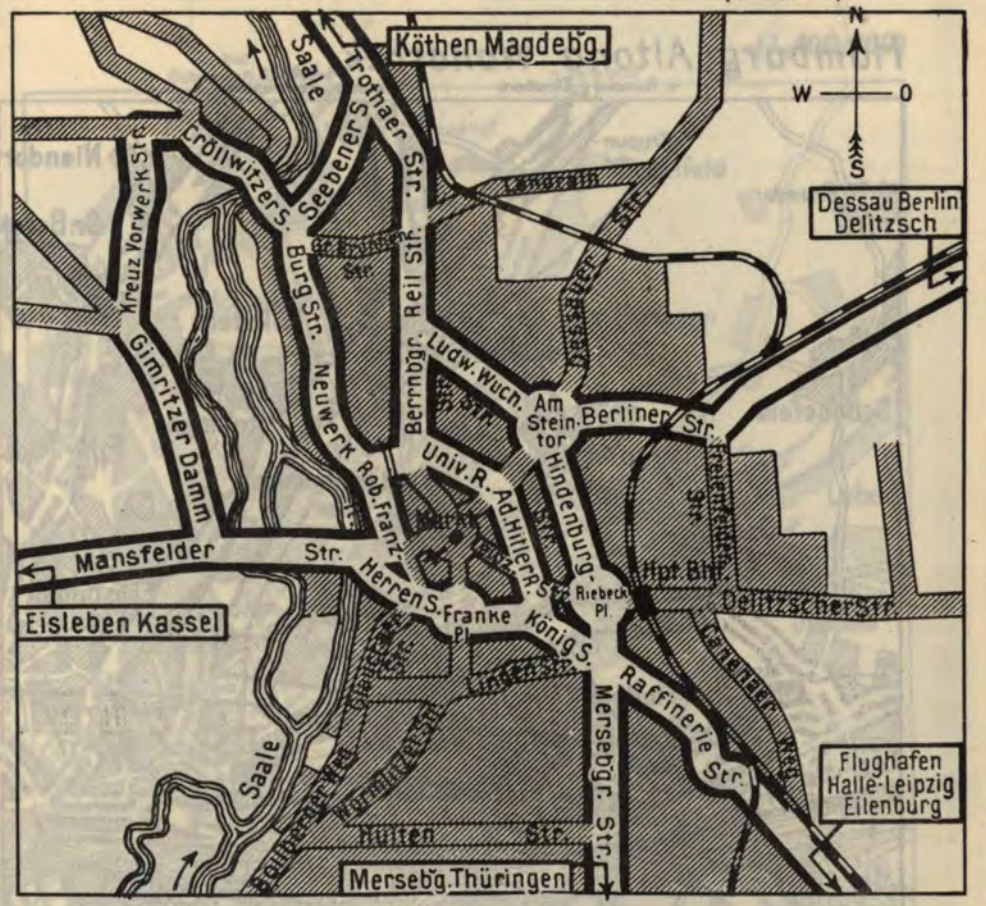

Haltern (Westf) (10,000)

Hamburg Altona Wandsbek

n. Pinneberg, Elmshorn — n. Kiel, Itzehoe, Neumünster

Krupunder
Brande
Niendorf
Gr. Borstel
Eidelstedt
Lokstedt
Schenefeld
Lurup
Stellingen
Langenfelde
Osdorf
Eimsbüttel
Bahrenfeld
Gr.
Flottbek
Ottensen
Othmarschen
Kl.
Finkenwärder
Neuenfelde
Altenwerder
Francop
Norder-Elbe

(1,400,000)

n. Kiel, Ochsenzoll, Segeberg — n. Bergstedt

Zentral-Friedhof
Ohlsdorf
Bramfeld
Steilshop
Alsterdorf
Farmsen
Winterhude
Barmbeck
Lohe
Uhlenhorst
Eilbek
WANDSBEK
Jenfeld
Hamm
Horn
Schiffbeck
Öjendorf
Kirchsteinbek
Moorfleth
Billwärder
Wilhelmsburg

Hameln (28,500)

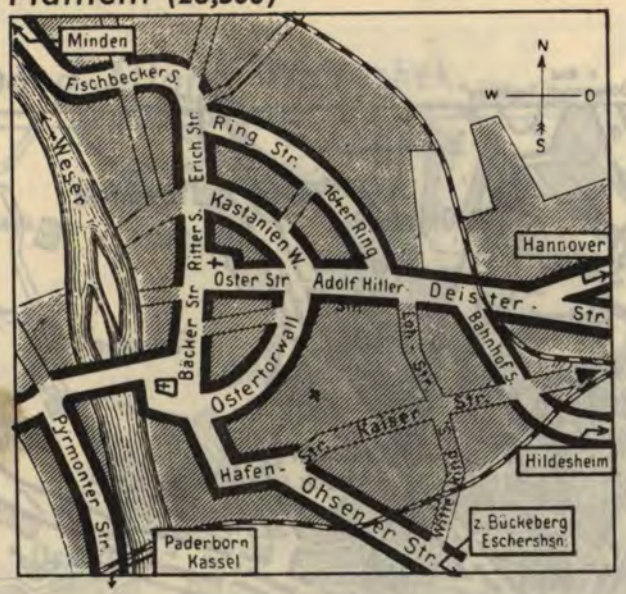

Hamm (56,000)

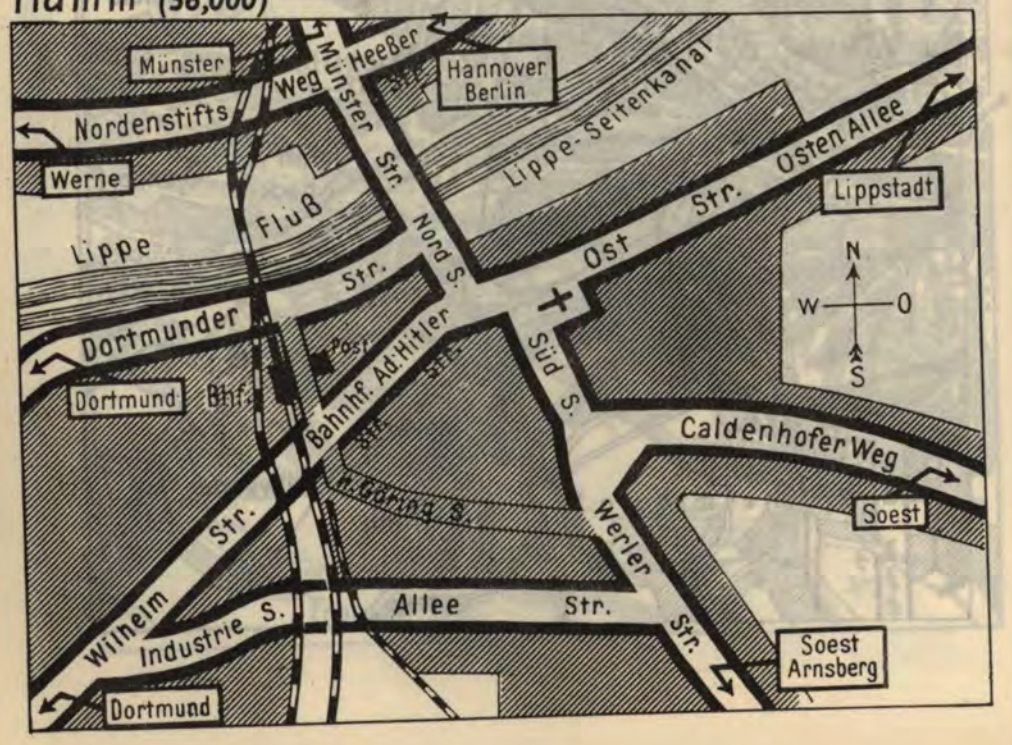

Hannover (450,000)



Hannov -Münden (13,200)

Havelberg (5,660)

Harburg-Wilhelmsburg (110,950)

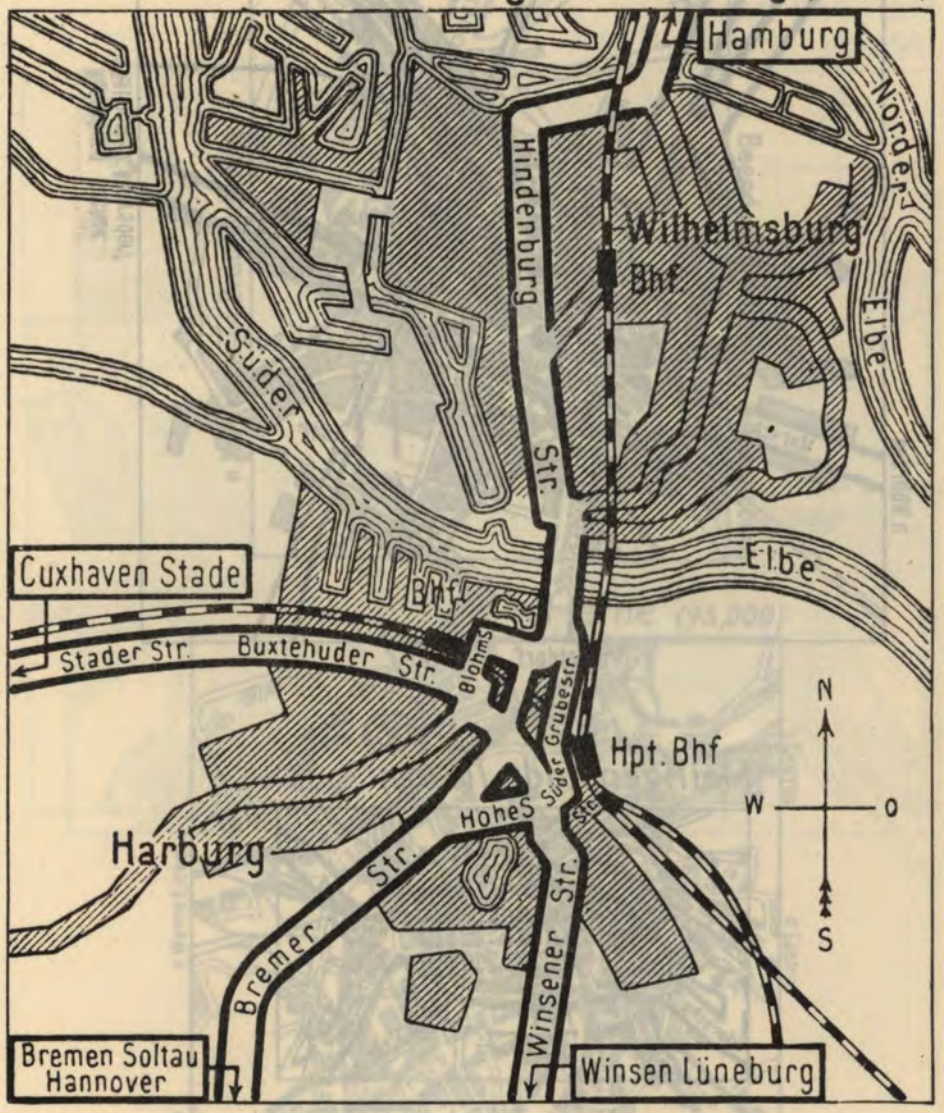

Heide (Holstein) (12,000)

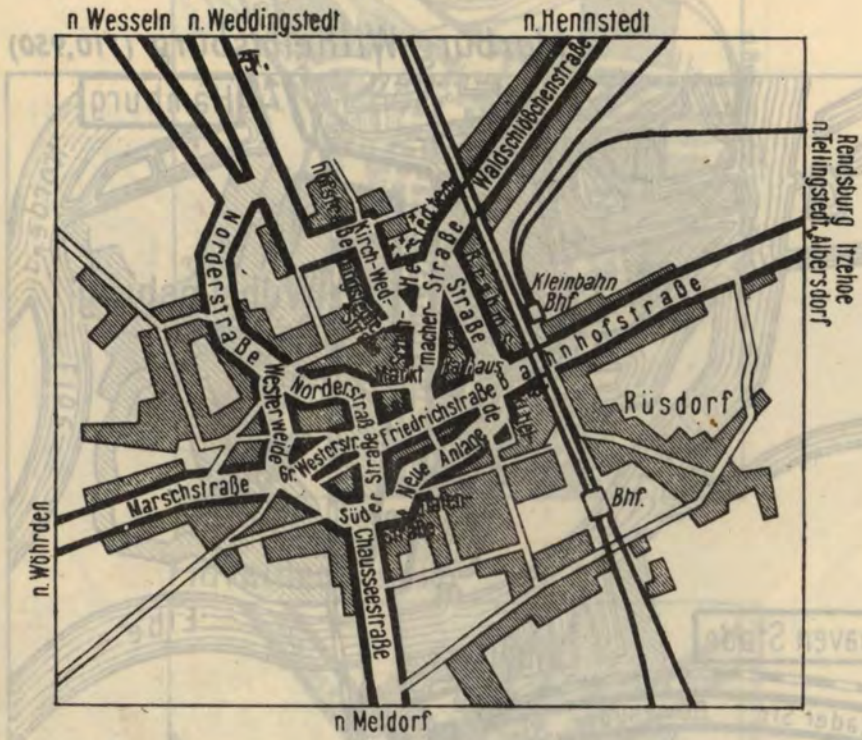

Heiligenstadt (10,000)

Helmstedt (18,000)

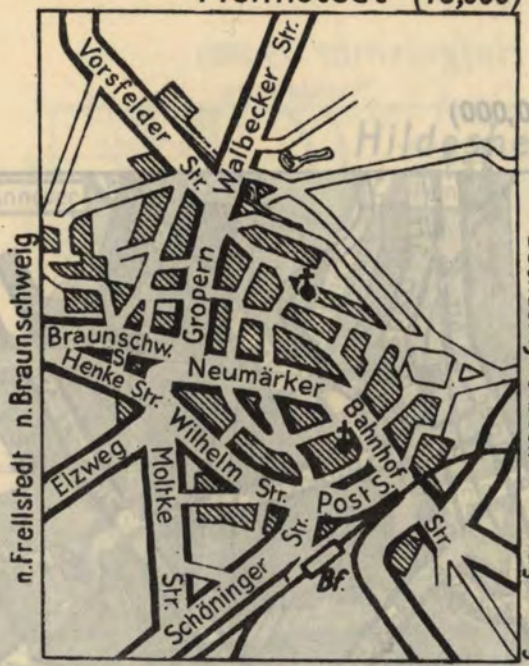

Herne (96,000)

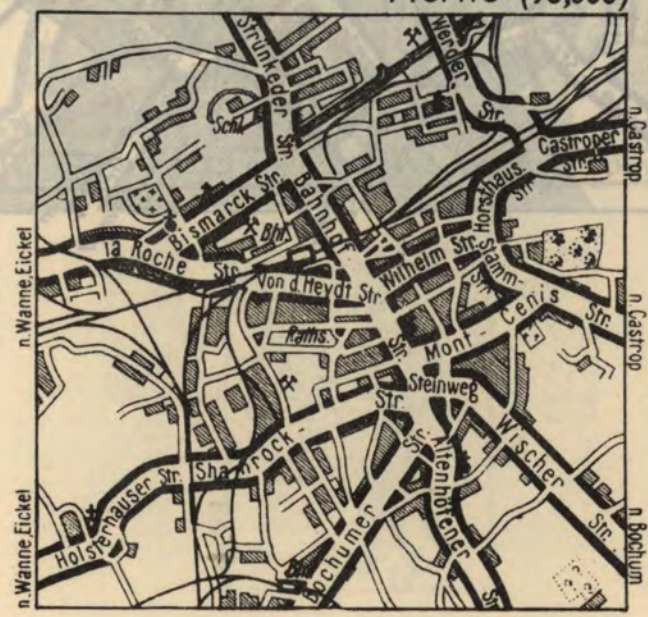

Herford (40,000)

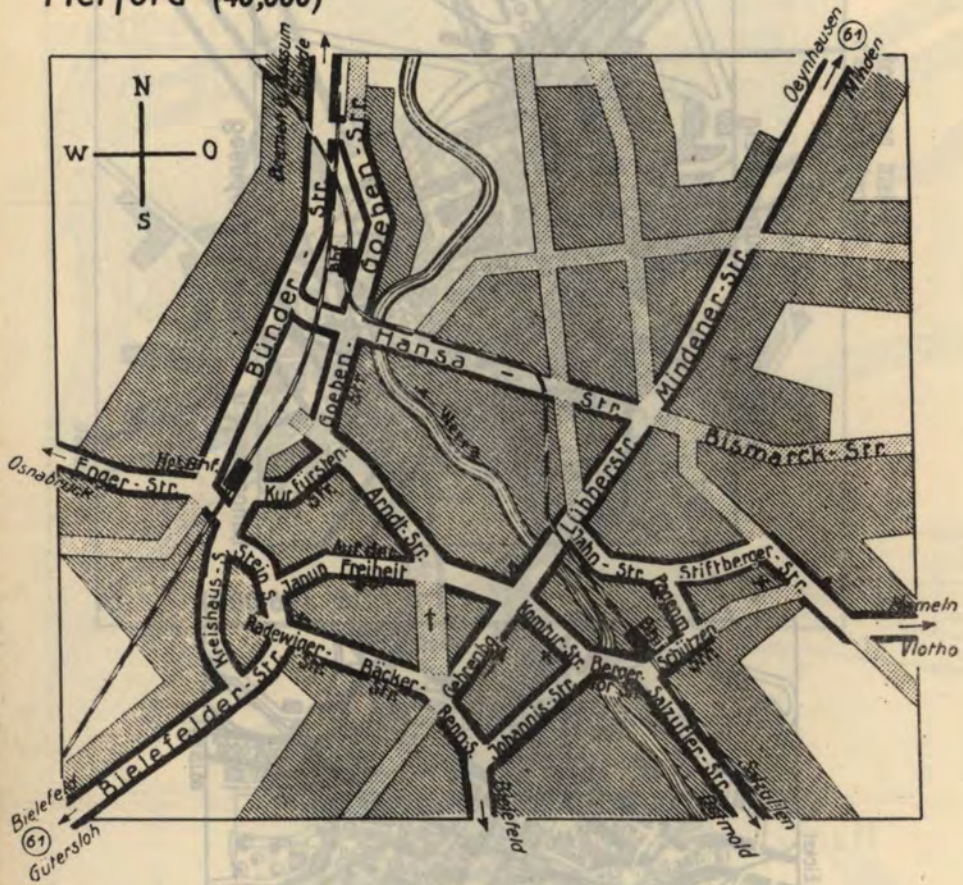

Hildesheim (65,000)

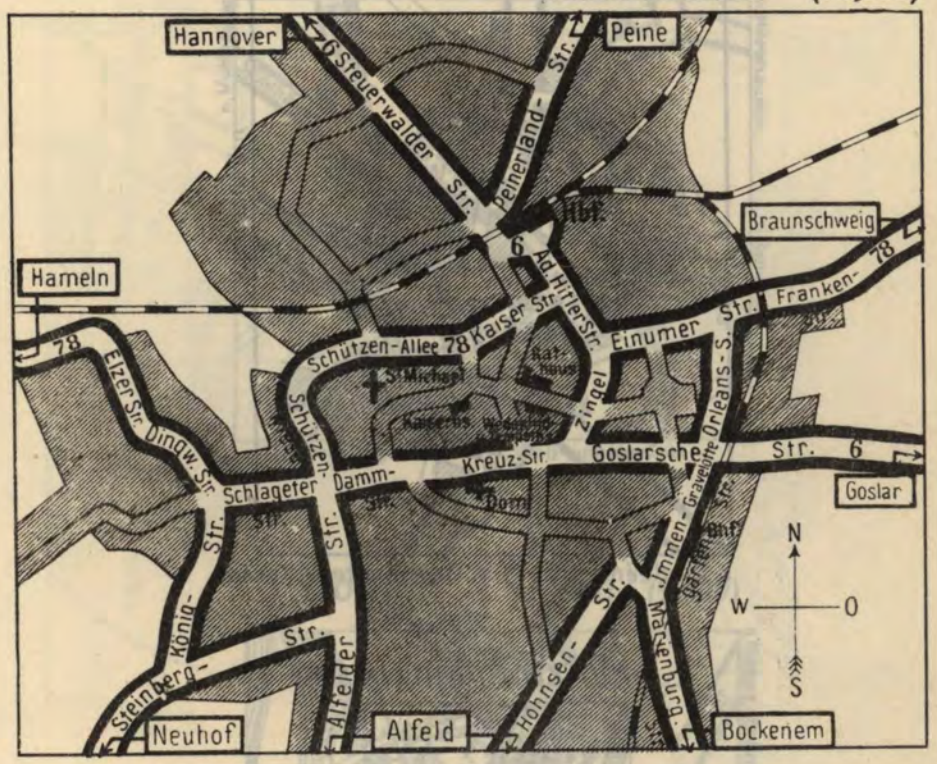

Hofgeismar (5,200)

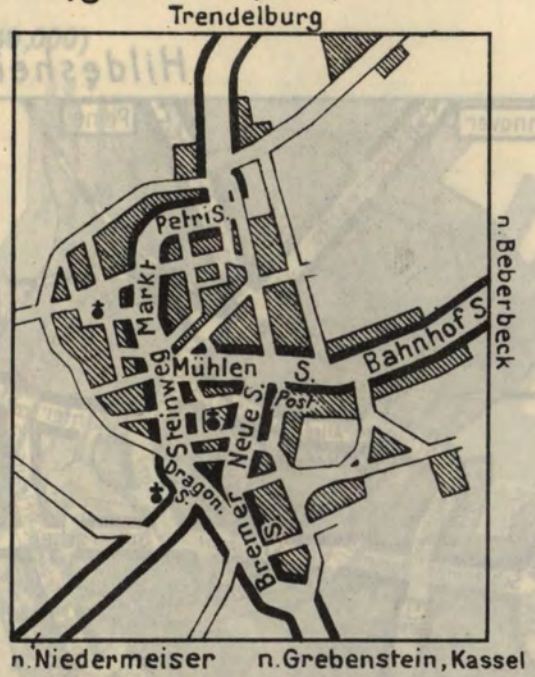

Holzminden (14,500)

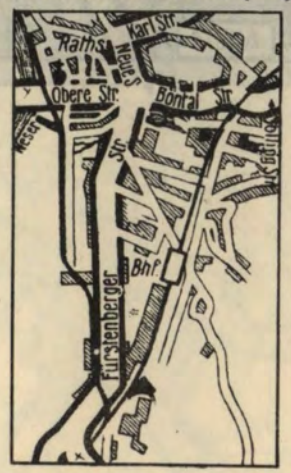

Homberg (Kassel) (20,000)

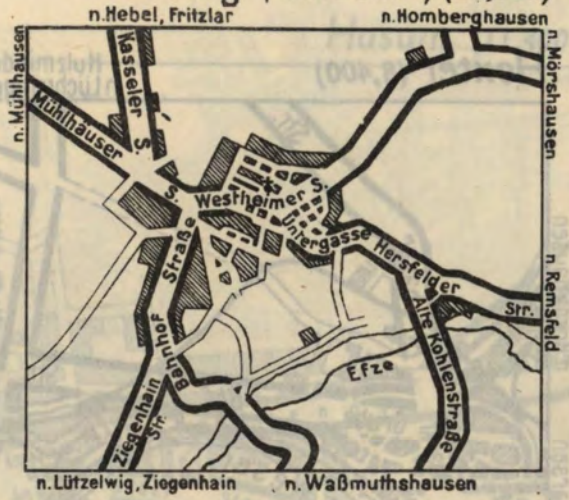

Honnef (Rhein) (9,500)

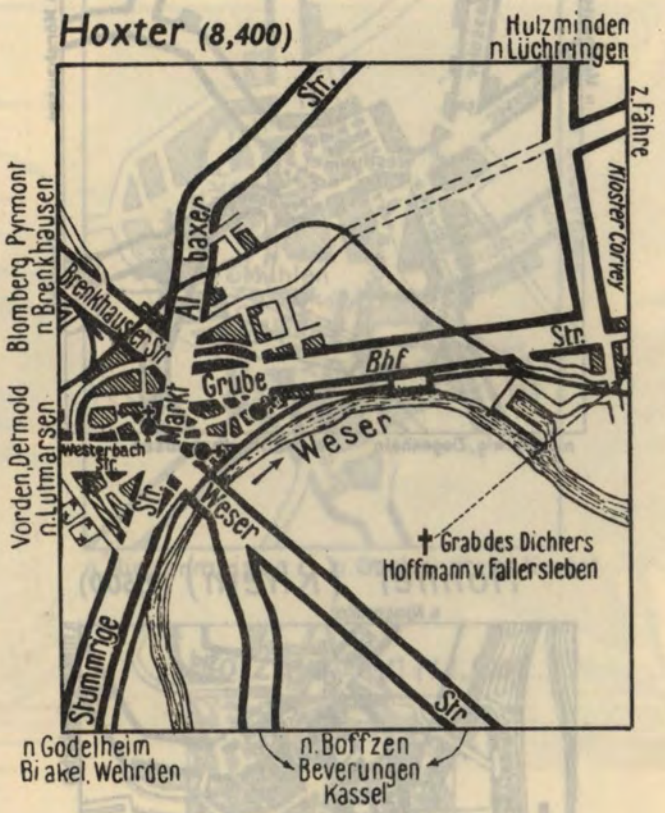
Hoxter (8,400)
Hutzminden
n Lüchtringen
z. Fähre
Str.
Kloster Corvey
Blomberg, Pyrmont
n. Brenkhausen
Brenkhausen Str.
Altbaxer
Str.
Bhf
Grube
Markt
Westerbach Str.
Weser
Weser
Vorden, Detmold
n. Lutmarsen
Str.
Grab des Dichters
Hoffmann v. Fallersleben
Strummrige
Str.
n. Godelheim
Bi akel. Wehrden
n. Boffzen
Beverungen
Kassel

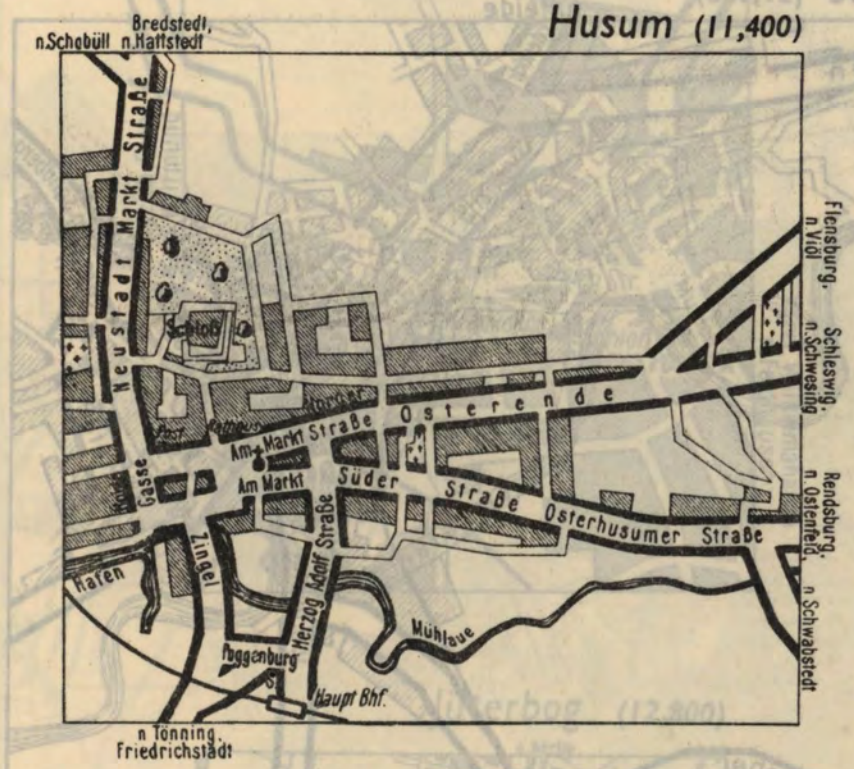
Husum (11,400)
Bredstedt,
n. Schobüll n. Hattstedt
Neustadt
Markt
Straße
Schloß
Osterende
Am Markt
Straße
Am Markt
Süder
Straße
Osterhusumer Straße
Gasse
Zingel
Hafen
Herzog Adolf Straße
Mühlaue
Poggenburg
Haupt Bhf.
n. Tönning,
Friedrichstadt
Flensburg,
n. Viöl
Schleswig,
n. Schwesing
Rendsburg,
n. Ostenfeld,
n. Schwabstedt

Iserlohn (36,000)
n. Unna u. Schwerte
n. Hemer u.
Menden
Viktoria S.
Elisabeth-S.
Str.
Kagener
Straße
Mendener
Rahmen S.
Bahnhof S.
Markt
Wermingser
Rathaus S.
Friedrich
Str.
Altstadt
Mühlenter
Hohler weg
West Bhf.
Ost-Bhf.
n. Lethmathe u. Hagen
n. Westig

Itzehoe (21,000)

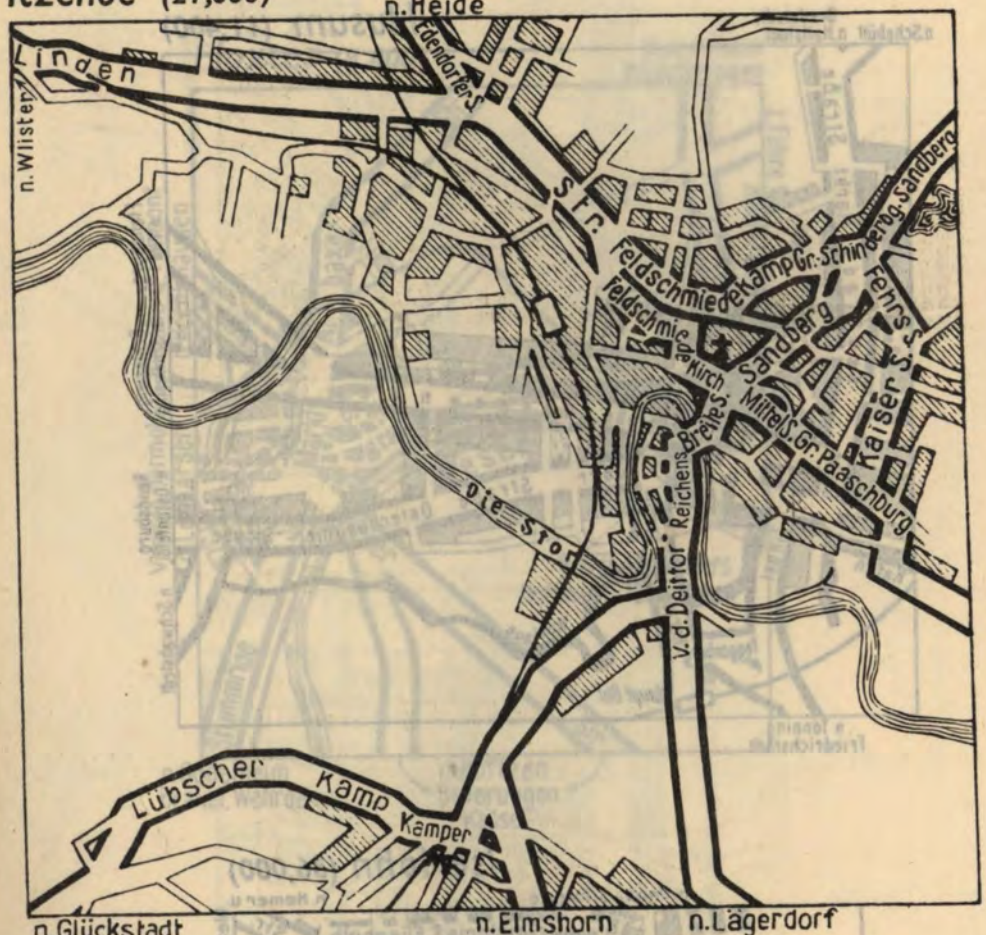

Jever (7,000)

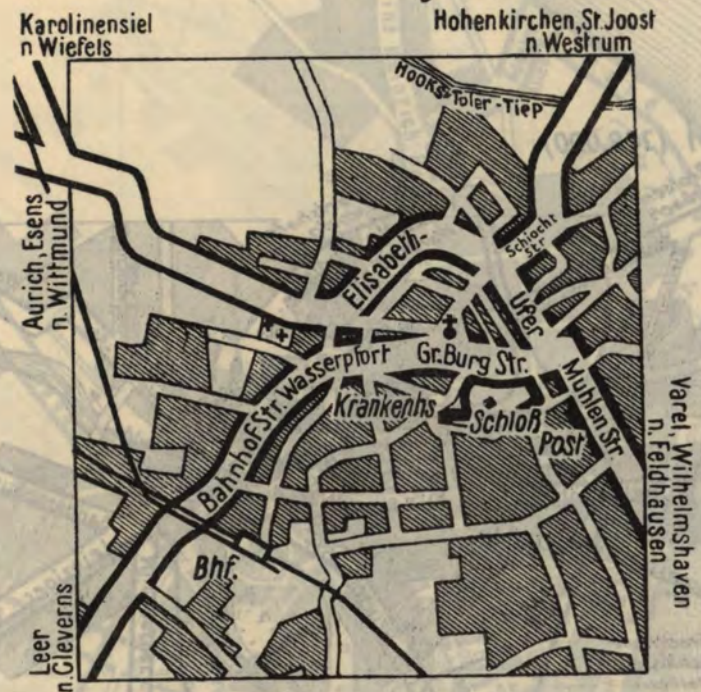

Jüterbog (12,800)

Kassel (208,000)

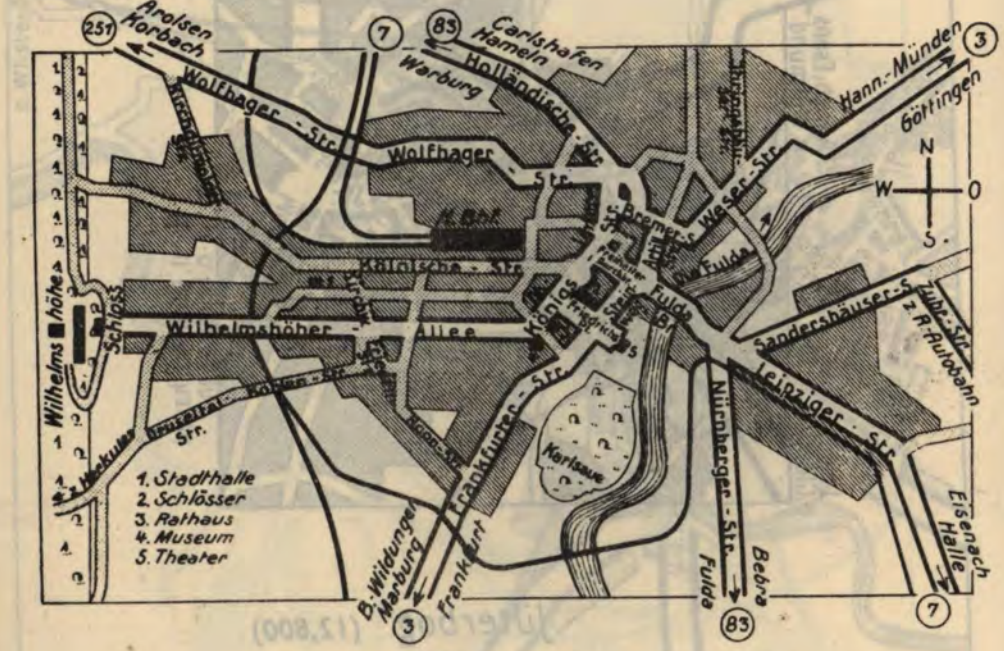

Kiel (235,000)

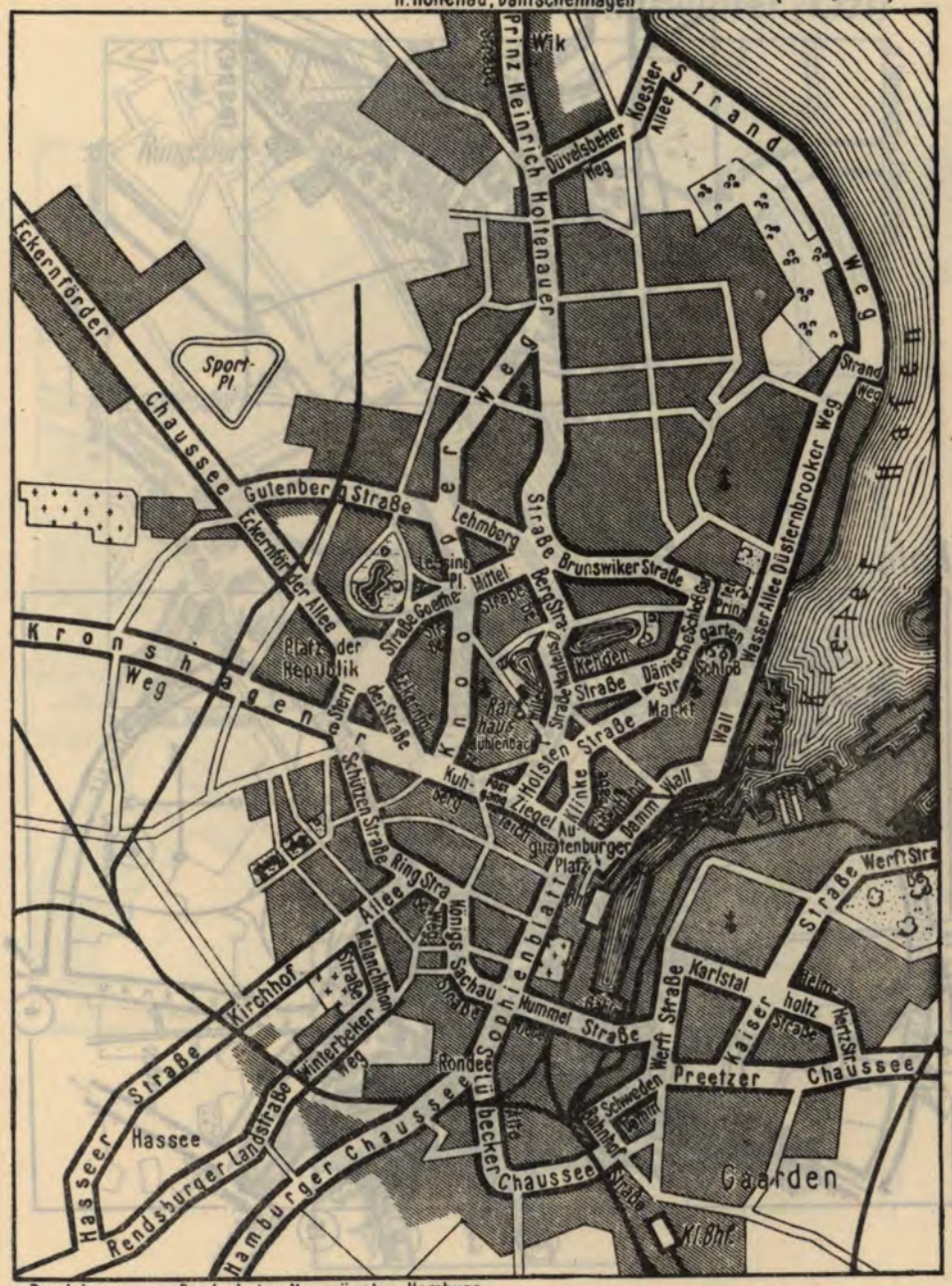

Kirchhain (3031)

Koln (770,600)

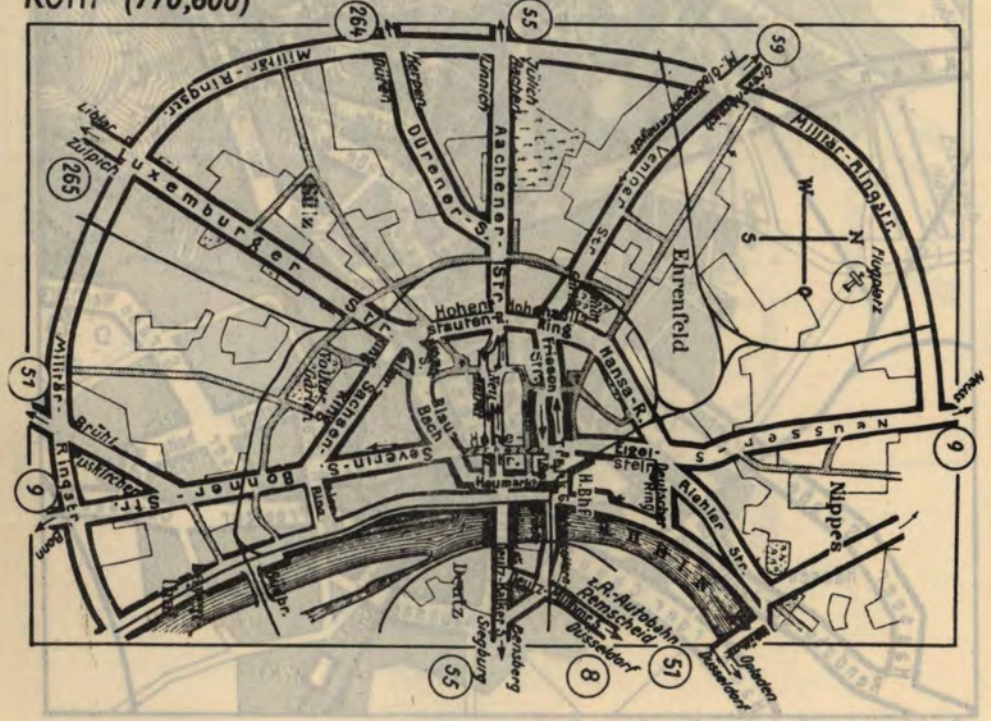
Luxemburger
Militär-Ringstr.
Aachener-Str.
Dürener-Str.
Venloer Str.
Ehrenfeld
Hansa-R.
Neusser-S.
Nippes
Riehler Str.
Bonner-Str.
Severin-S.
Hohenstaufen-S.
Heumarkt
H.Bhf.
Deutz
Siegburg
Bensberg
z.R.-Autobahn Remscheid
Düsseldorf
Wesel
Bonn
Brühl
Lüttich
Zülpich
Köln
Ringstr.
Friesen Str.
Ring
Licht-Luftbad
Blau Bach
Sachsen-Ring
Ringstr.
Hauptbf.
Ringstr.
Militär-Ringstr.
Hauptbf.
Ringstr.
Ringstr.
Ringstr

Krefeld (171,000)

Geldern, Cleve
Hülser Str.
Nass. R.
Blumental Str.
Oranier Str.
Horst Wess R.
Nord-Bhf.
Preußenring
Mörser Str.
Bismarck Str.
Uerdingen
Wall
Ost
Nord
West
Uerdinger Str.
Flora Str.
St. Tönis
Ad. Hitler Str.
Kronprinzen Str.
St. Anton
Dionysius
Oppumer Str.
Bahn S.
Ost Bhf
Franken
Wall
Süd
Kanal Str.
Ring
Deutscher R.
Hpt. Bhf
Neußer Kölner S.
Gladb. S.
Rit
Aachen, M.Gladbach
Neuß, Düsseldf.

Langensalza (13,600)

Lauenburg (5,700)

Lauterberg Bad (7,400)

Leer (13,400)

Lemgo (13,000)

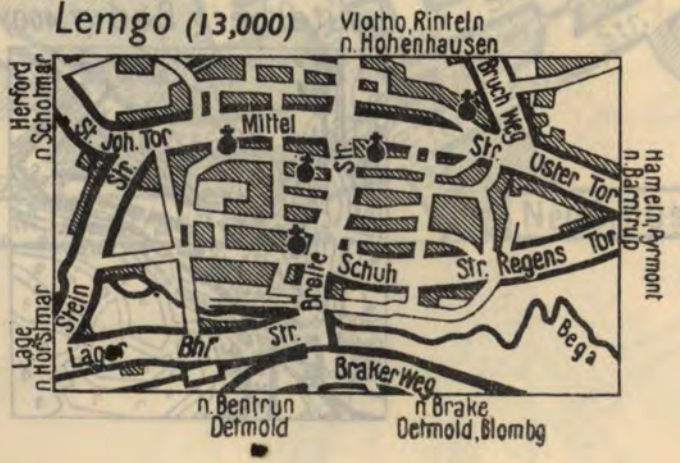

Leipzig (720,000)

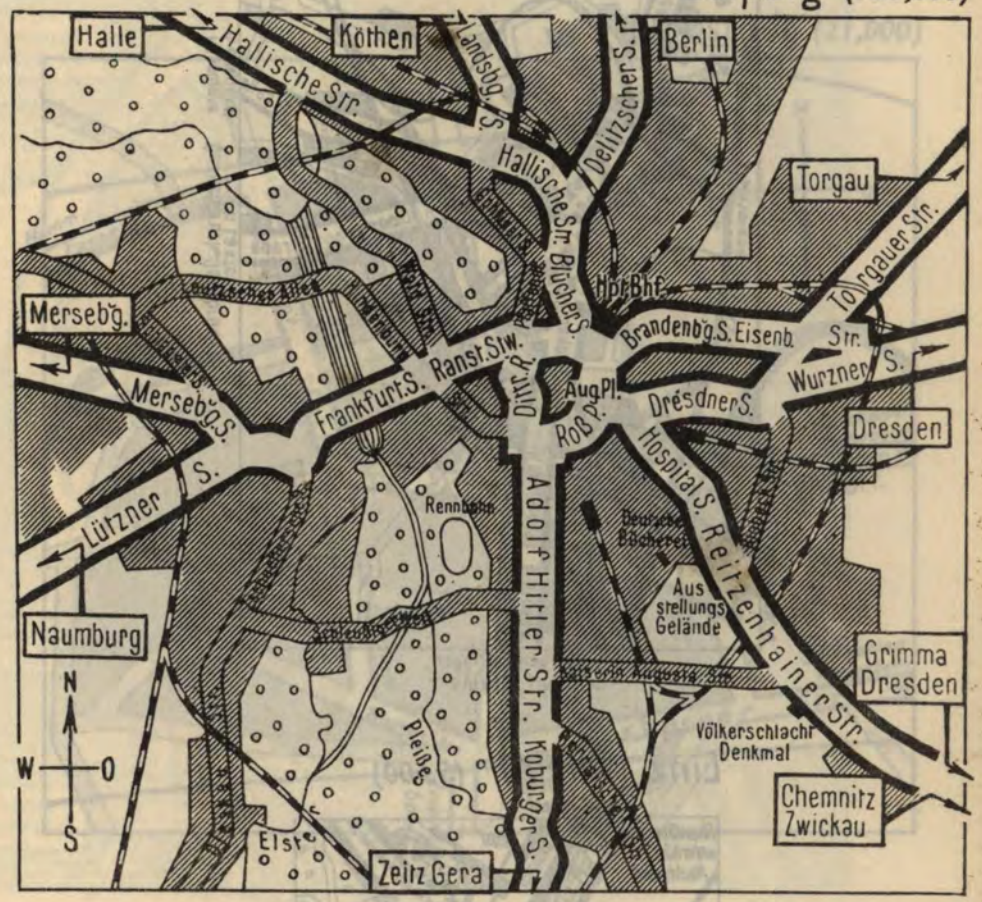

Lingen (12,500)

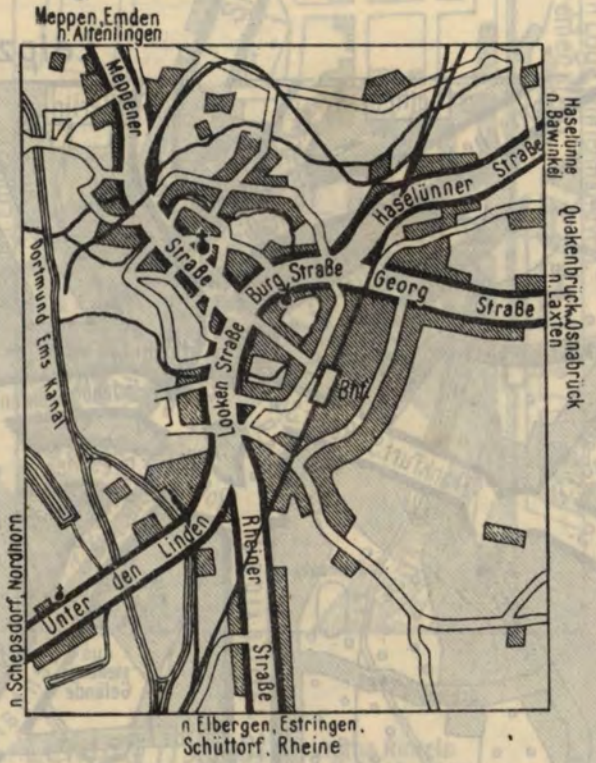

Linz (Rhein) (5,600)

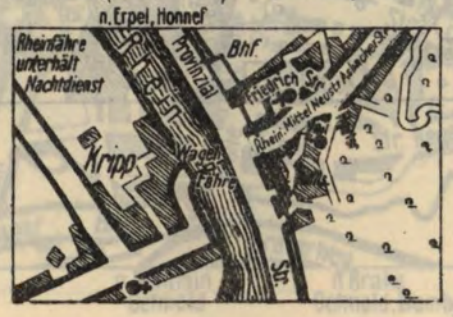

Lippstadt (21,000)

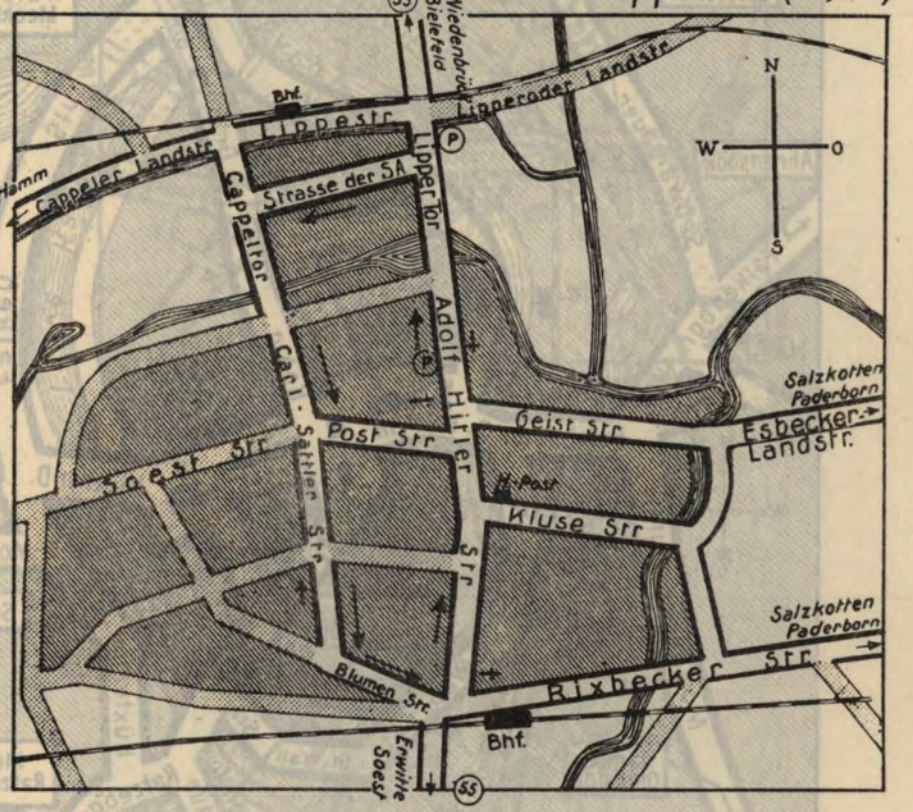

Lubeck (133,000)

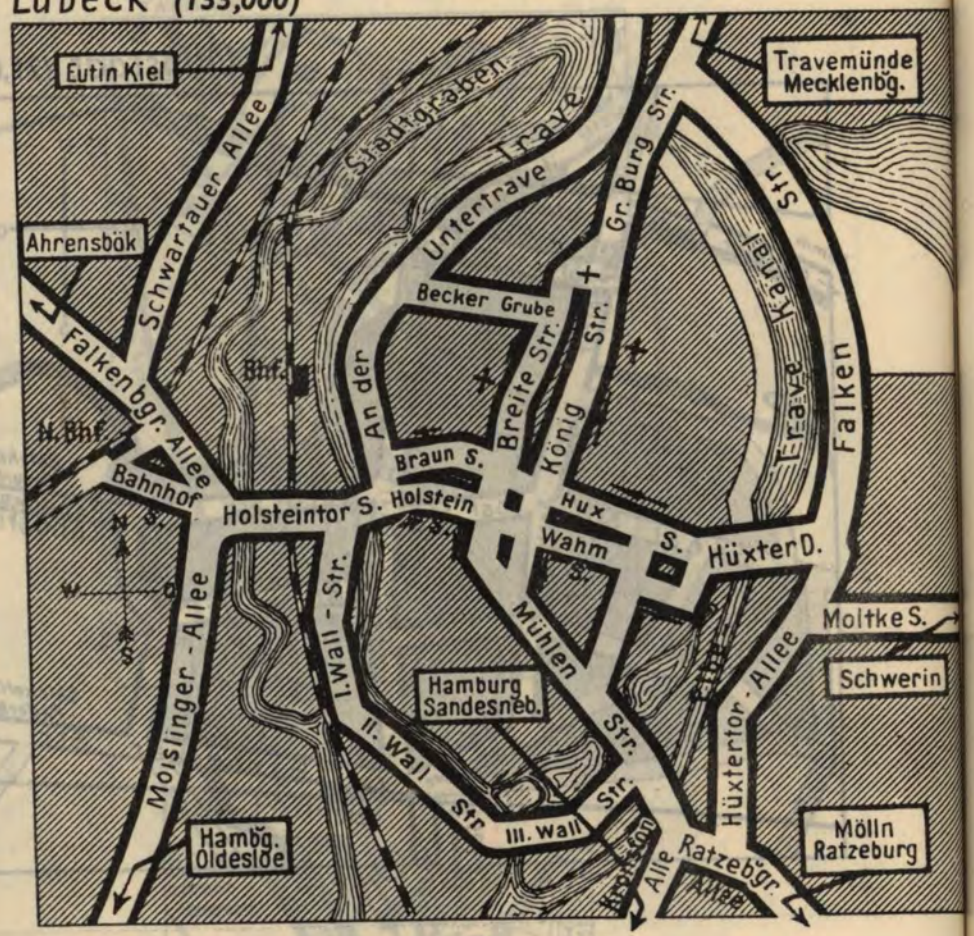

Lüchow (3,292)

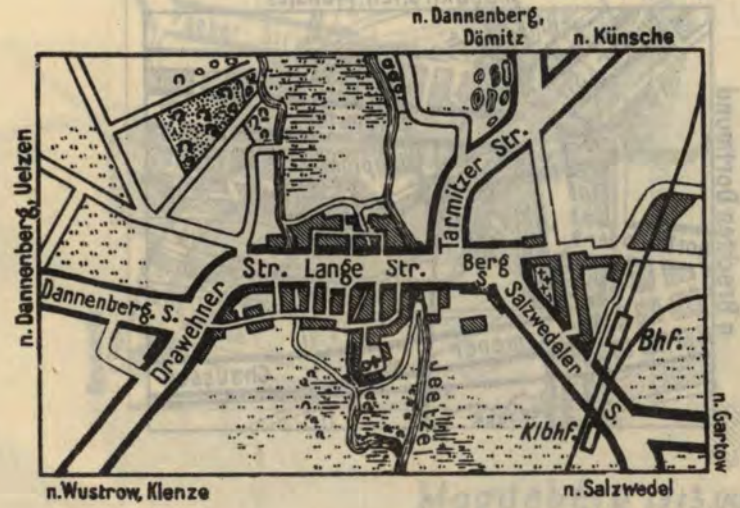

Luckenwalde (29,000)

Lunen (46,000)

Lüneburgh (31,500)

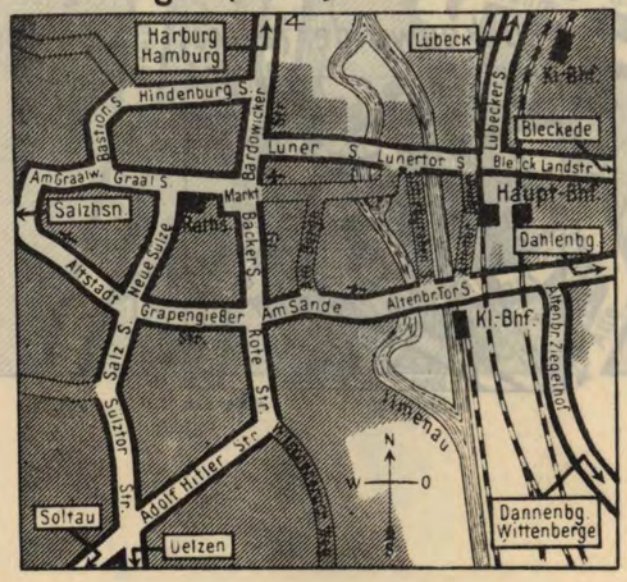

Lütjenburg (Ostholstein) (2,500)

n. Panker, Hessenstein, Schönberg (Holstein)

Magdeberg (315,000)

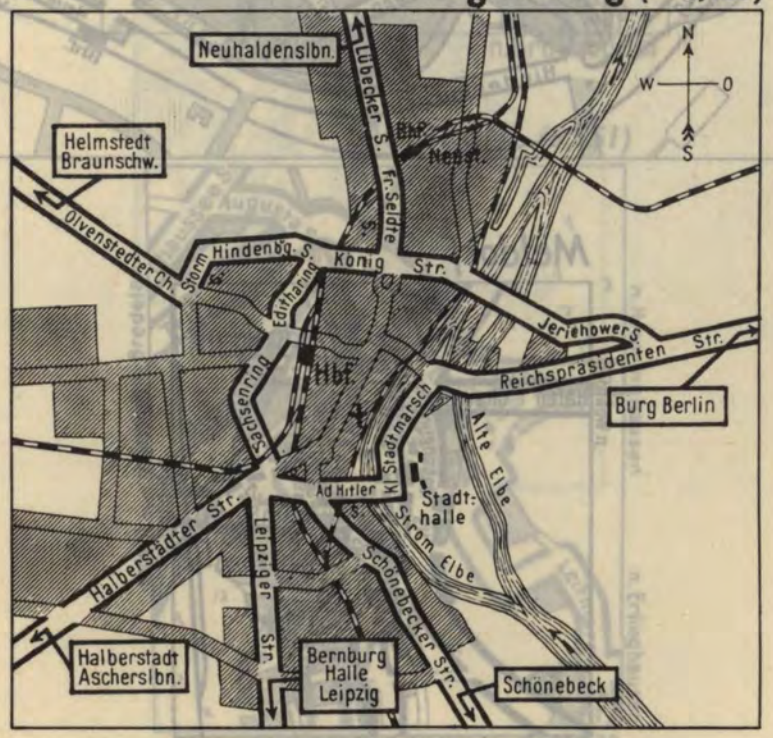

Marburg

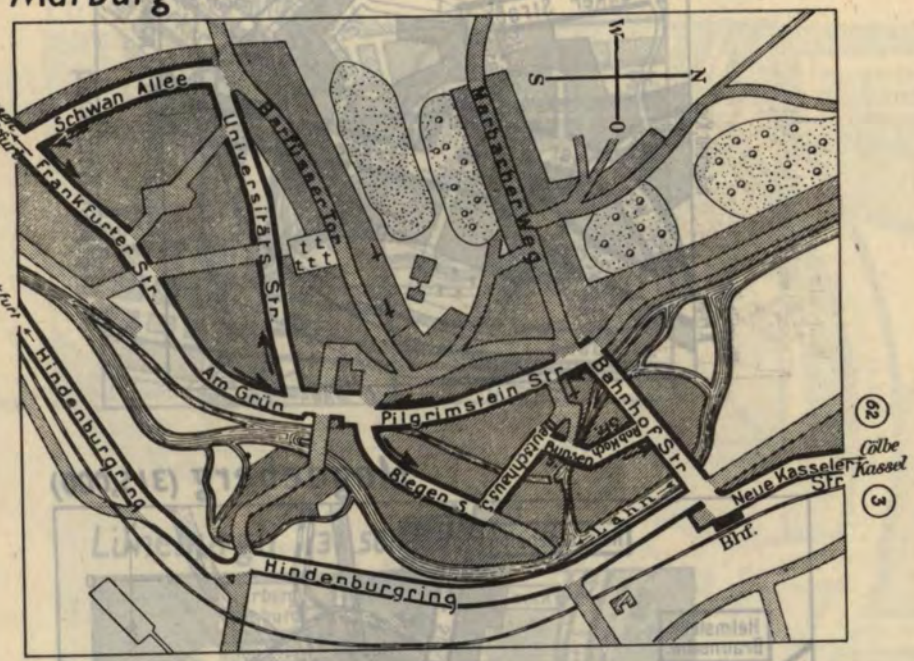

Meldorf

Marne (3,813)

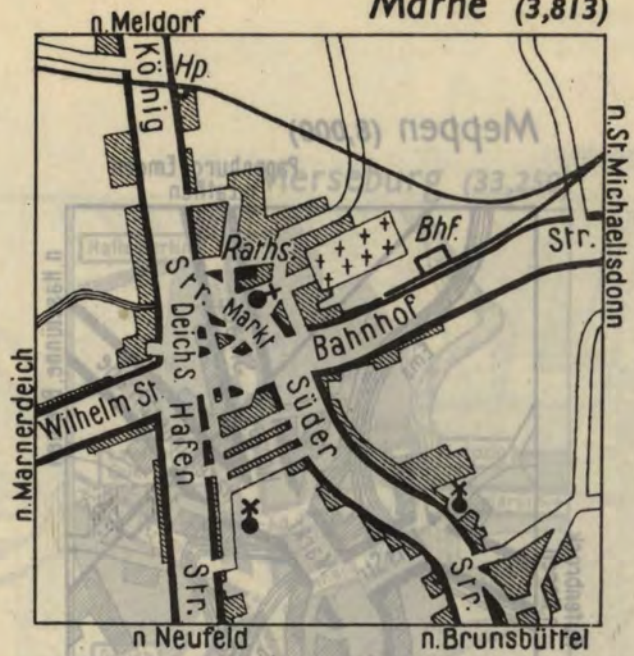

Marsberg (5,851)

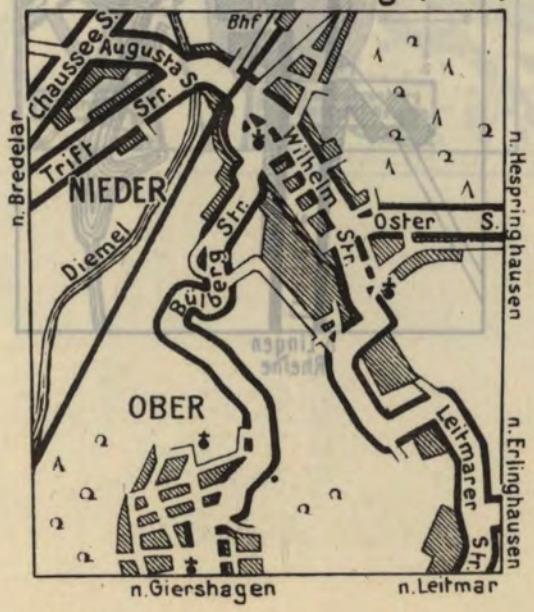

Meppen (8,000)

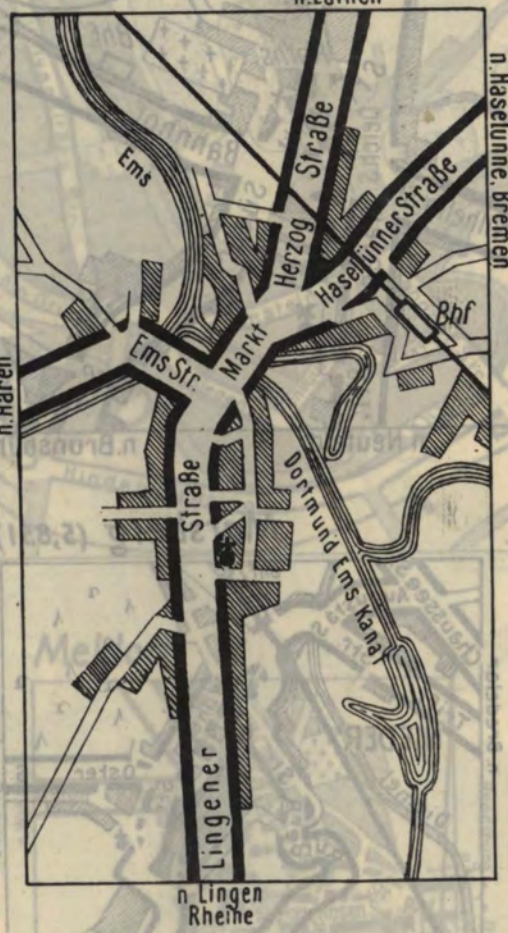

Merseburg (33,250)

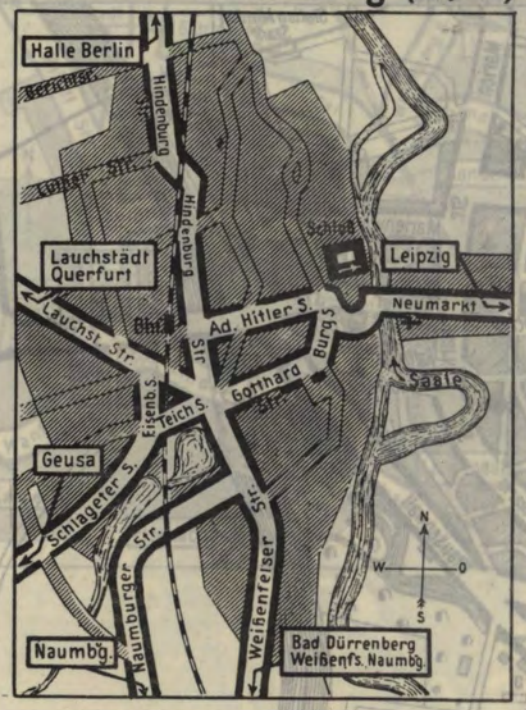

Minden (29,000)

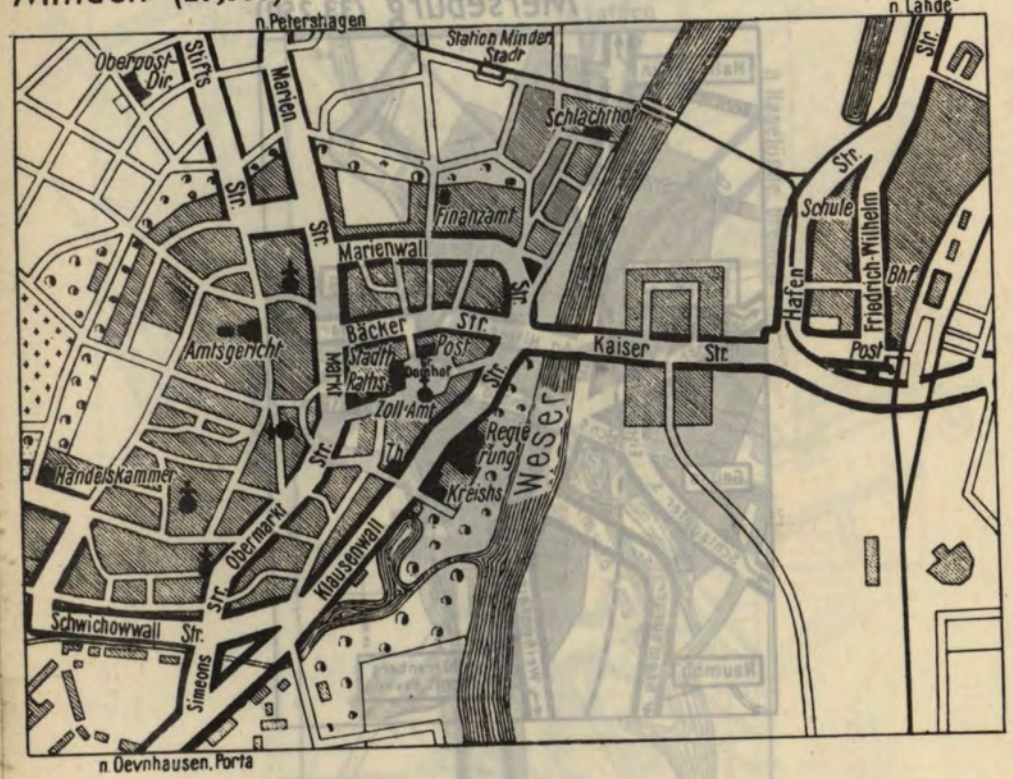

Mühlhausen i. Thur. (40,000)

Munchen - Gladbeck (128,200)

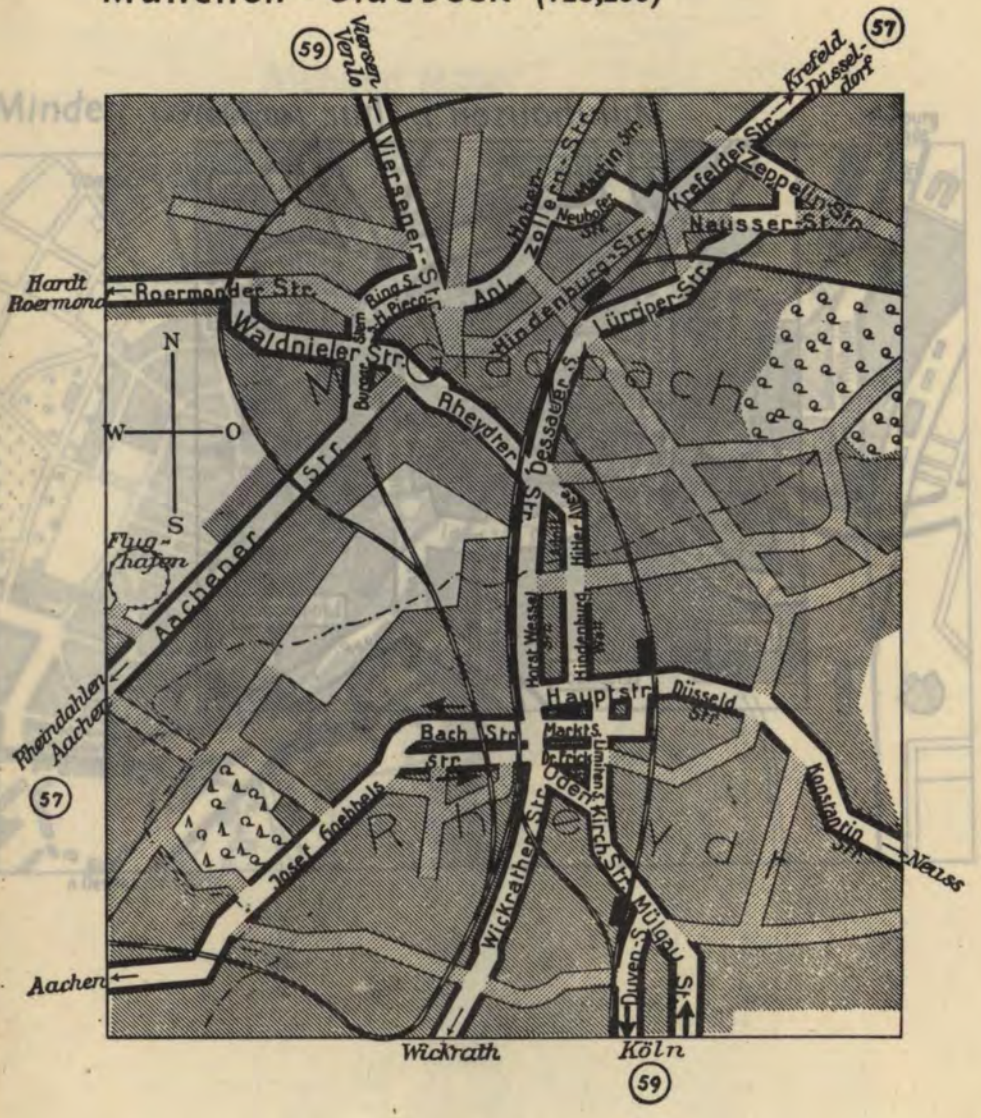

Munster (143,000)

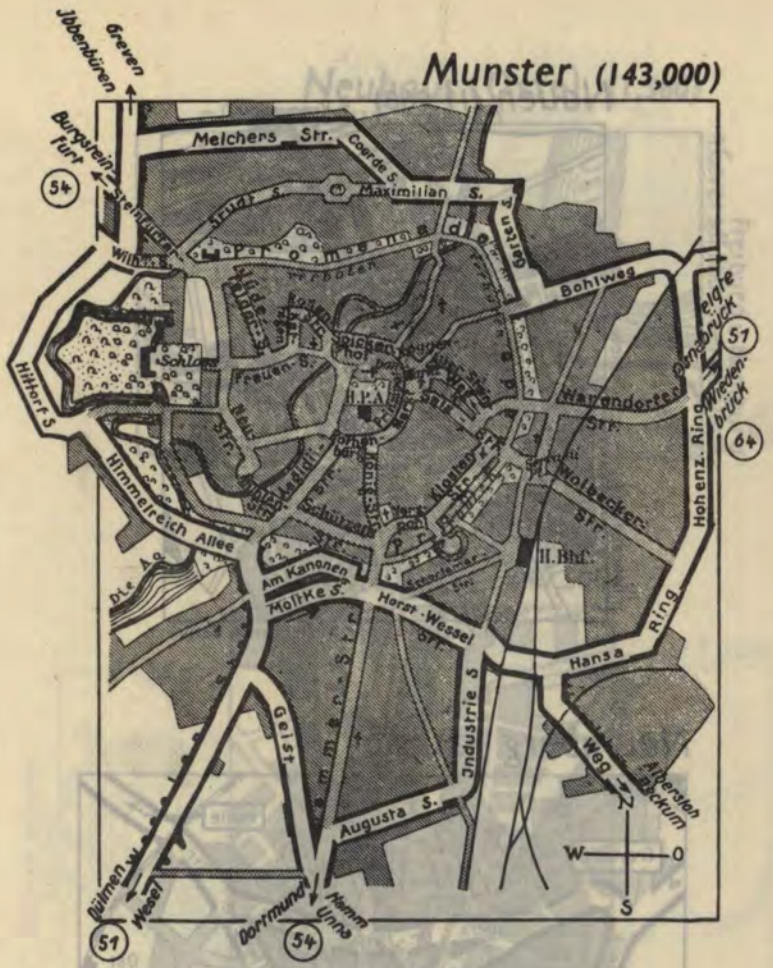

Munstereifel (3,062)

Nauen (11,960)

Naumberg (35,000)

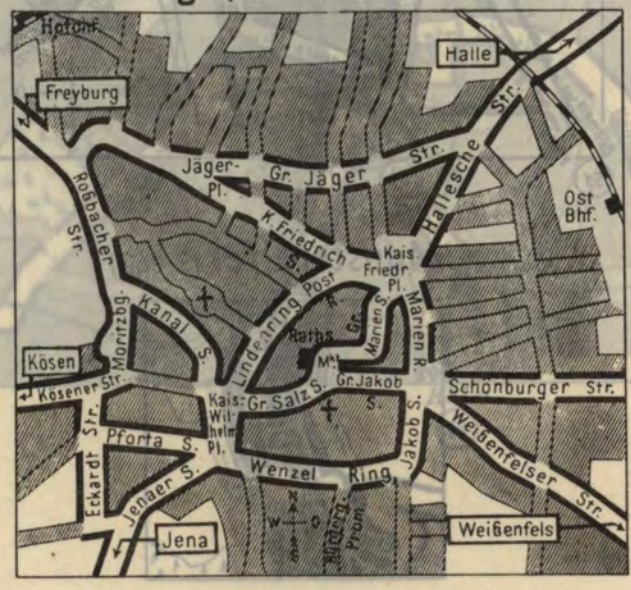

Neuhaus (Oste) (1,560)

Neumünster (40,500)

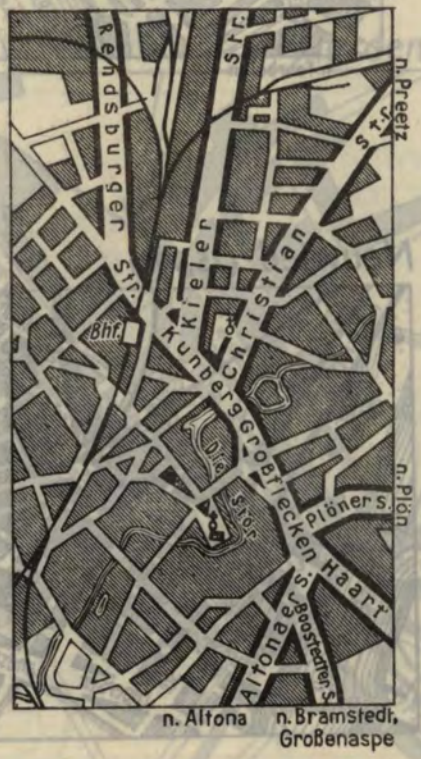

Neuruppin (24,300)

n. Fehrbellin

Neuwied (25,000)

Nienburg (Weser)

Norden (12,200)

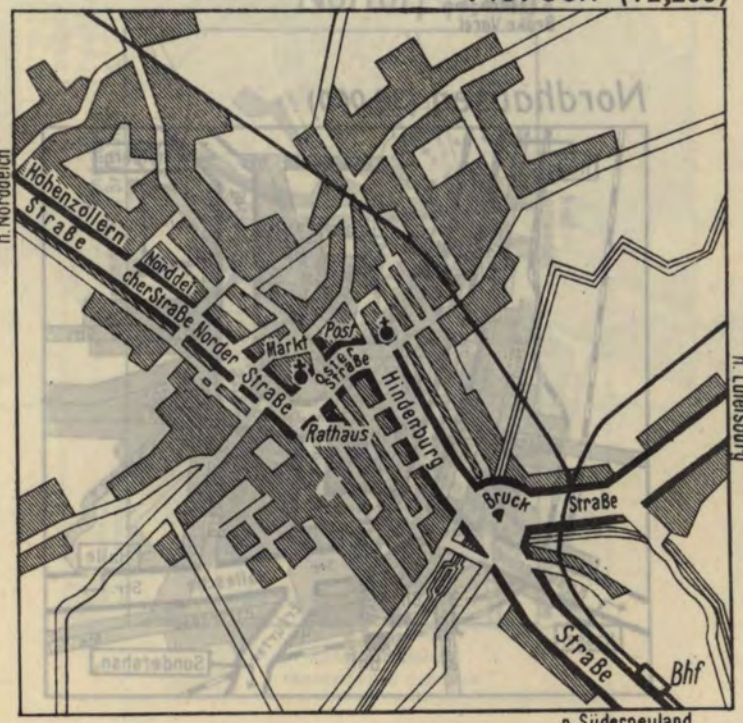

Nordenham (20,000)

Nordhausen (38,000)

Nordhorn (23,349)

Nortorf (3,450)

Oebisfelde (5,200)

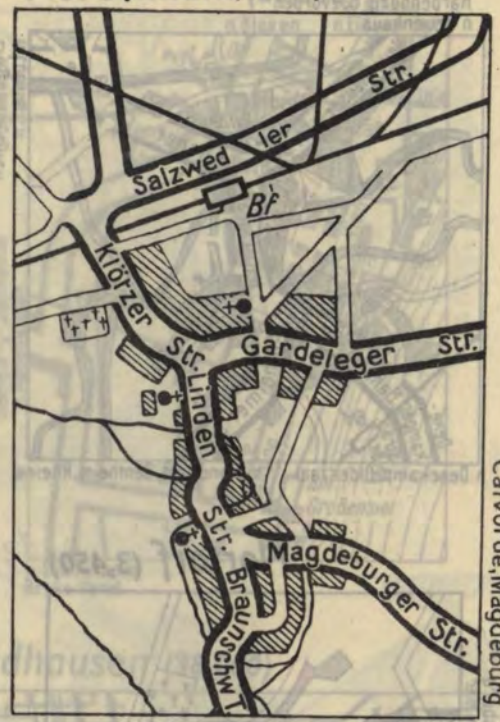

Oeynhausen Bad (12,539)

Durchfahrtsplan von Bad Oeynhausen

Oldenburg (78,000)

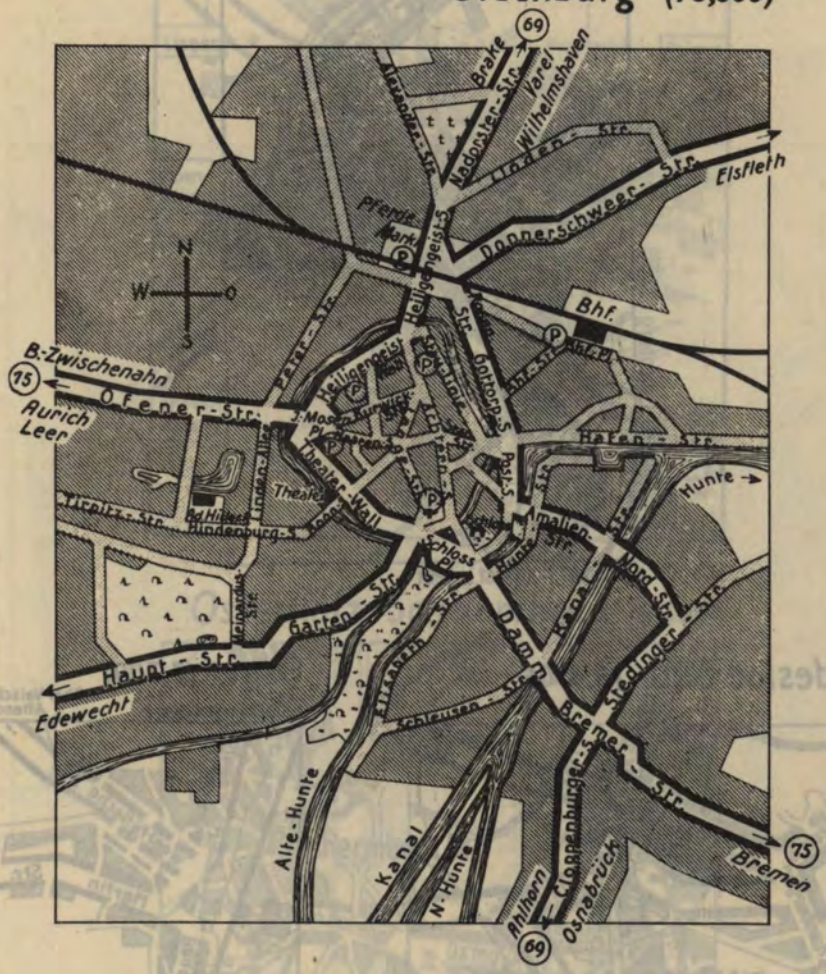

Oldenburg (Holstein) (4,801)

Oldesloe Bad (8,450)

Olpe (7,700)

Osnabrück (100,000)

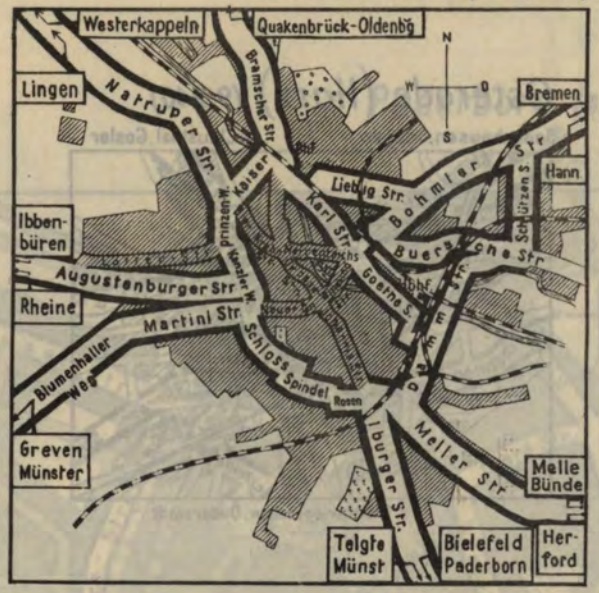

Osterholz-Scharmbeck (6,500)

Osterode (Harz) (9,240)

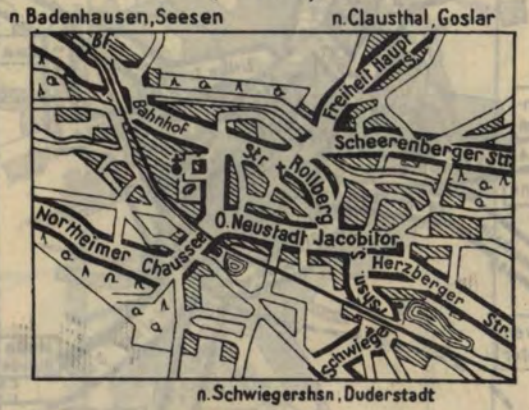

Otterndorf (4,125)

Paderborn (41,000)

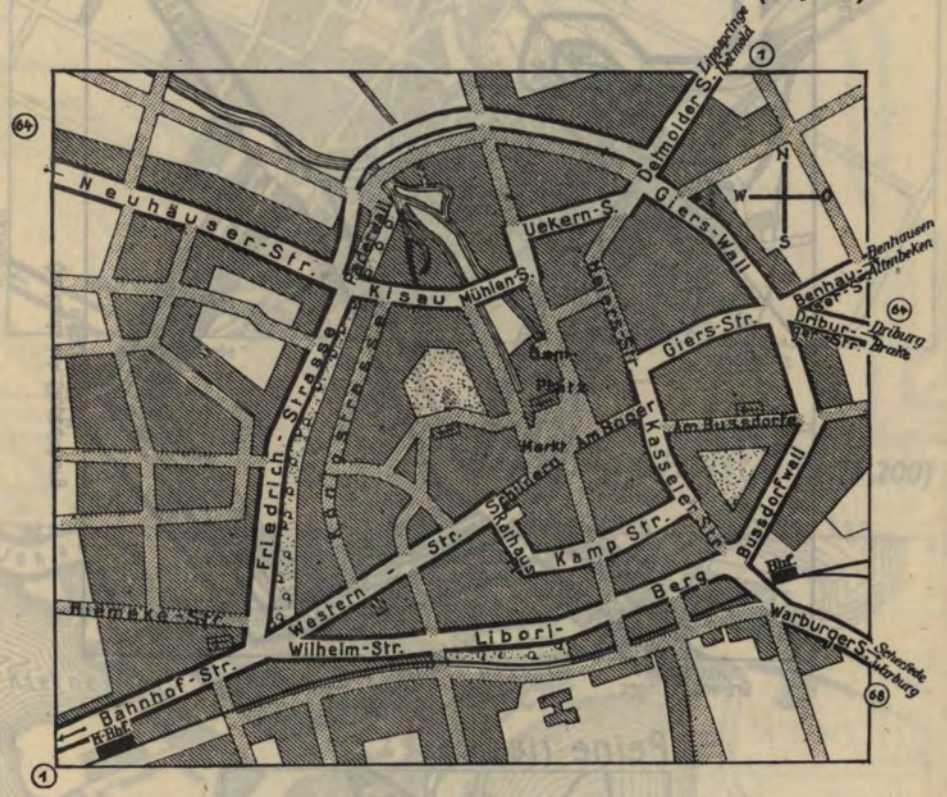

Papenburg (11,200)

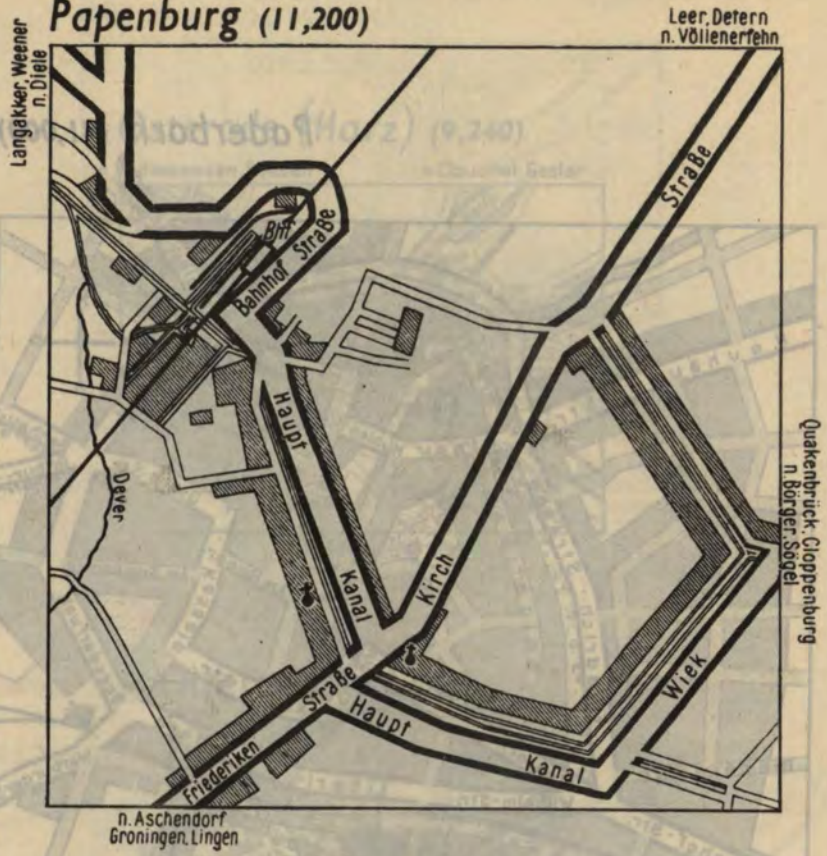

Peine (18,000)

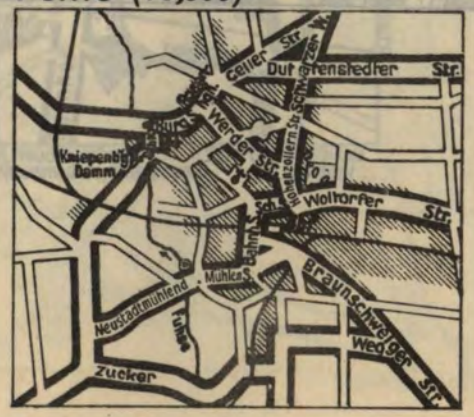

Perleberg (12,300)

Plön (Holstein) (5,200)

Potsdam (126,000)

Pritzwalk (9,000)

Preetz (Holstein) (6,150)

Quakenbrück (5,000)

Quedlinburg (28,000)

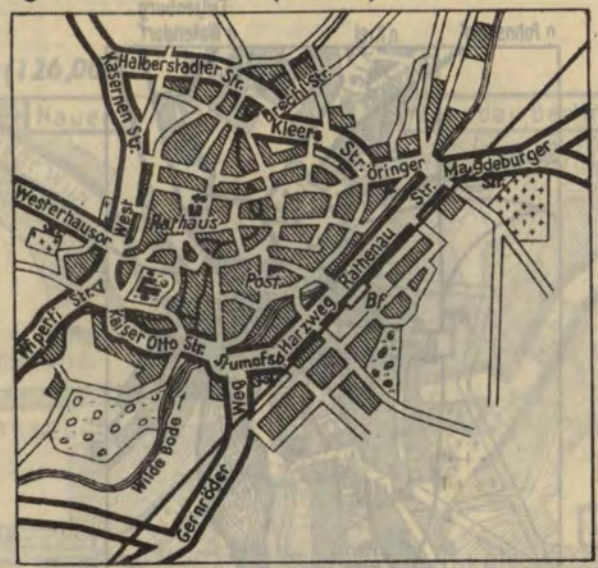

Rathenow (32,360)

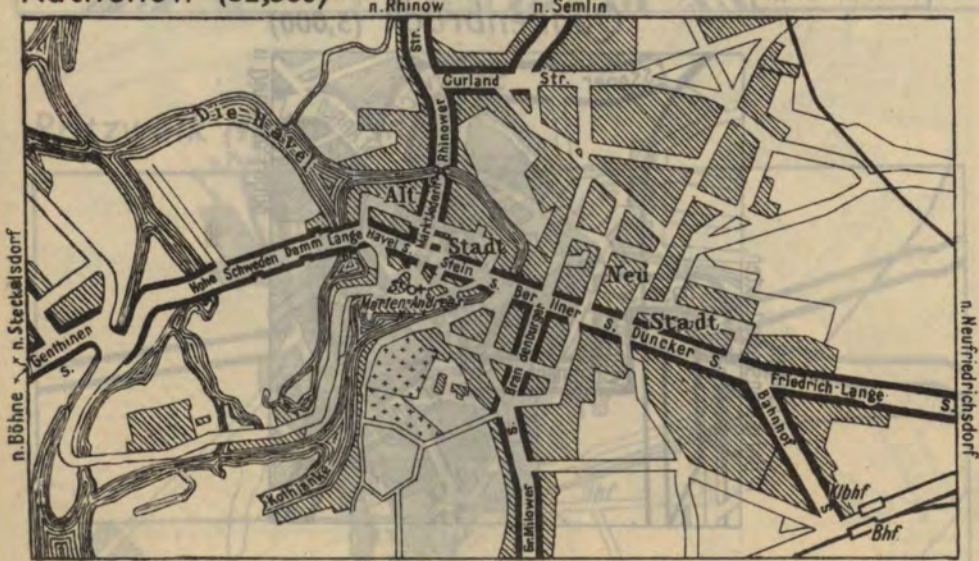

Ratzeburg (6,000)

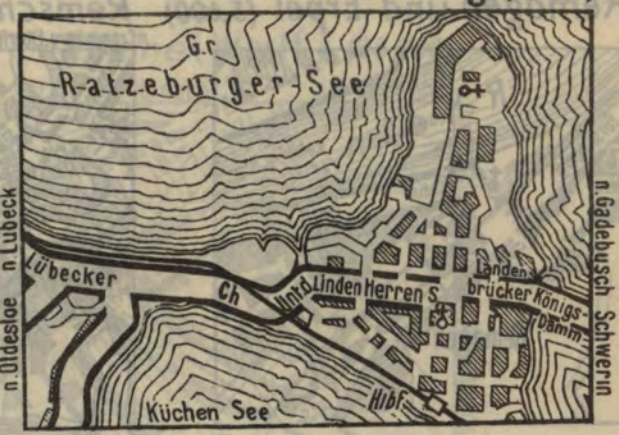

Rastede (8,500)

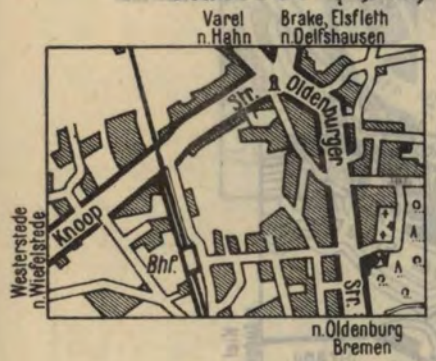

Recklinghausen (8,800)

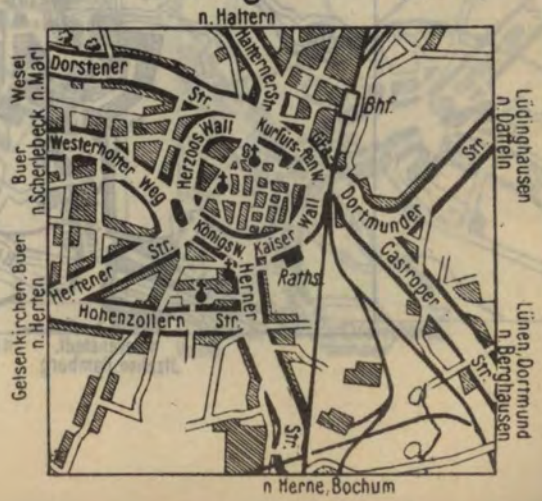

Remagen und Erpel (5,600)

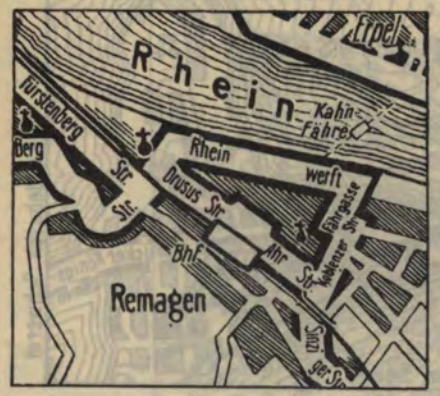

Remscheid

Rendsburg (21,800)

Rheine (Westf) (36,000)

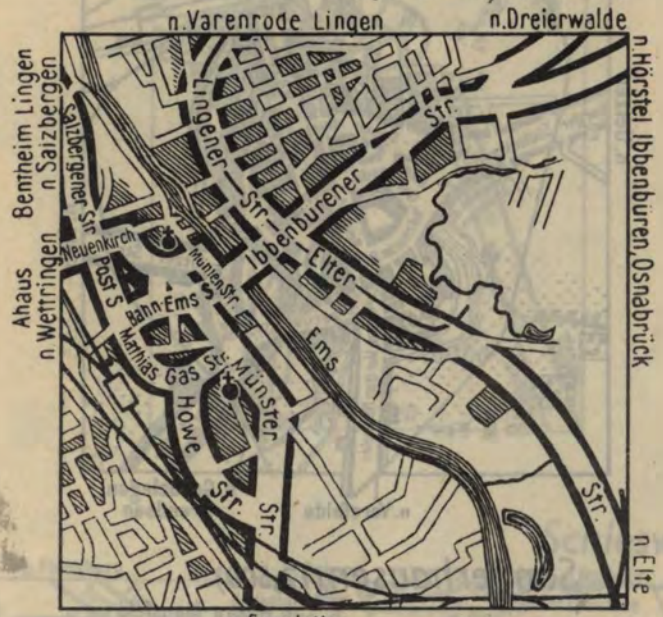

Rosslau

Rotenburg (5,800)

Salzwedel (16,500)

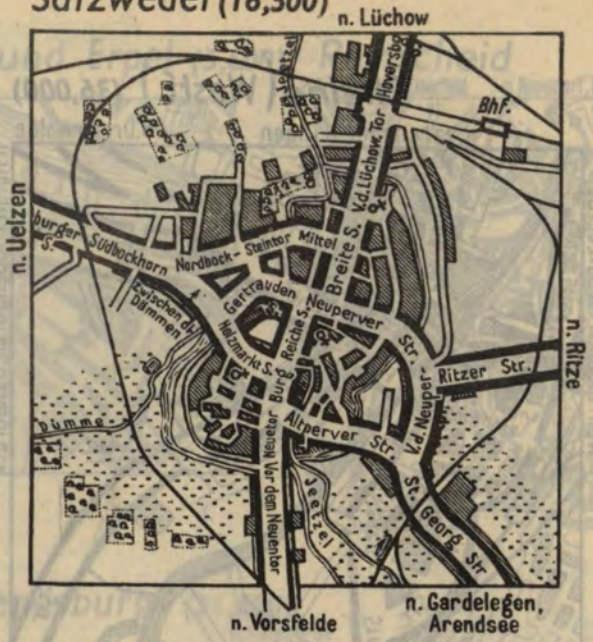

Sangerhausen (12,500)

Schleiden (Eifel) (900)

Schleswig (21,500)

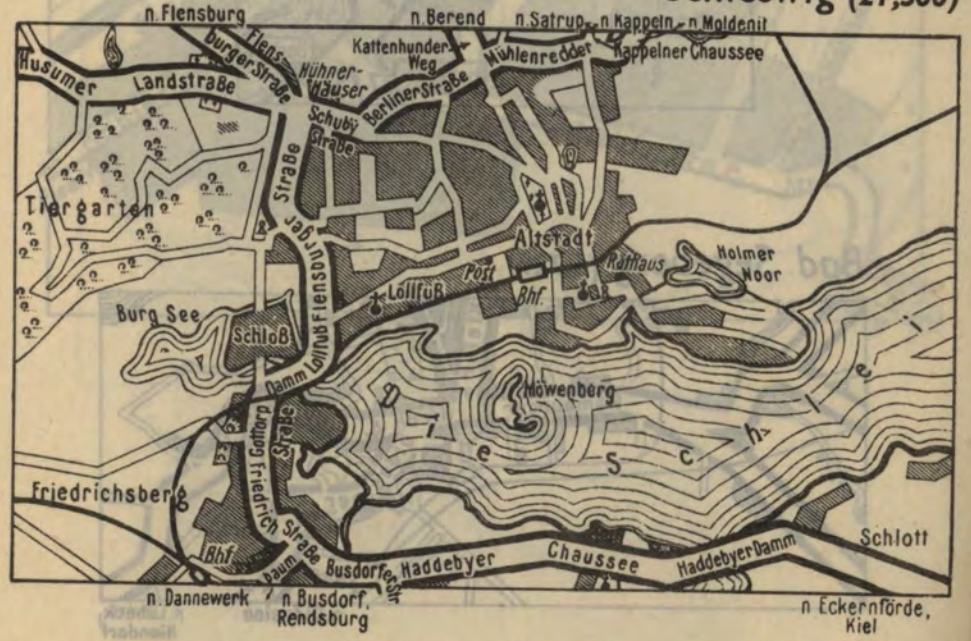

Schwerin (60,000)

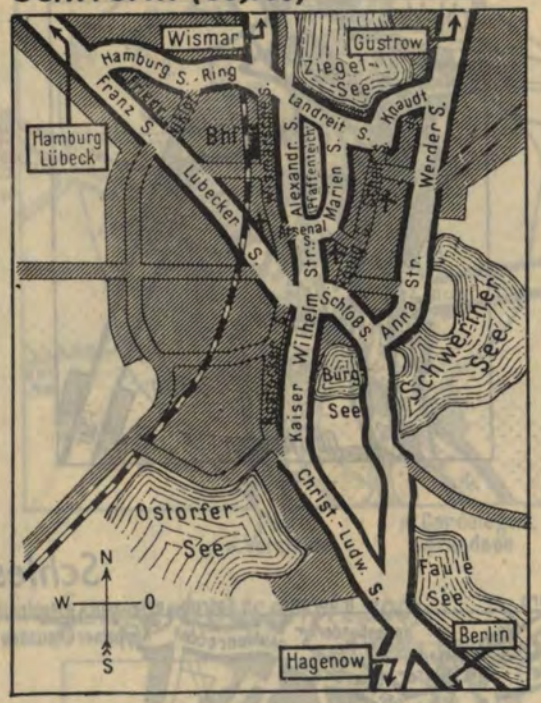

Bad Segeberg (6,729)

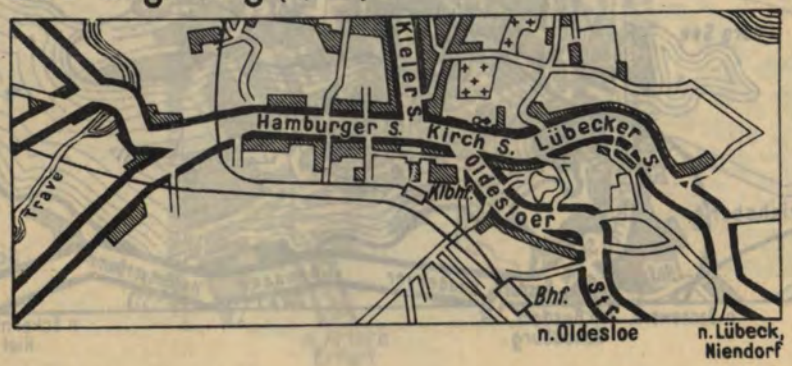

Siegen (37,500)

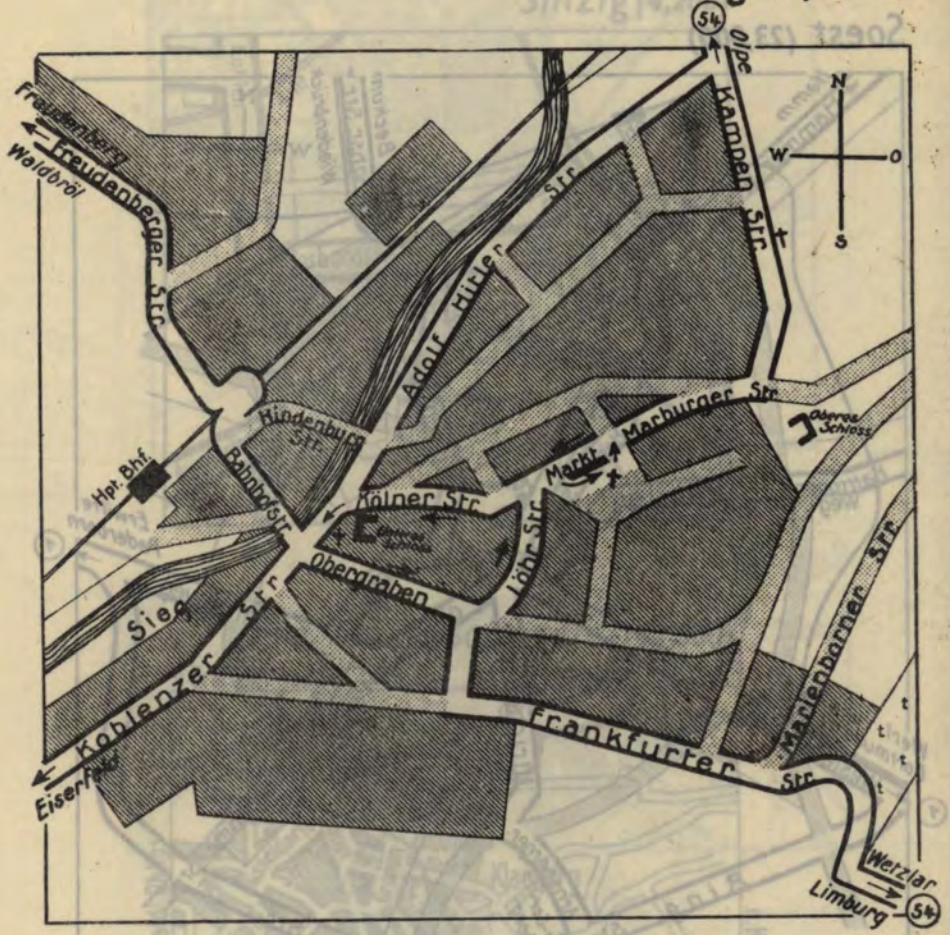

Soest (23,000)

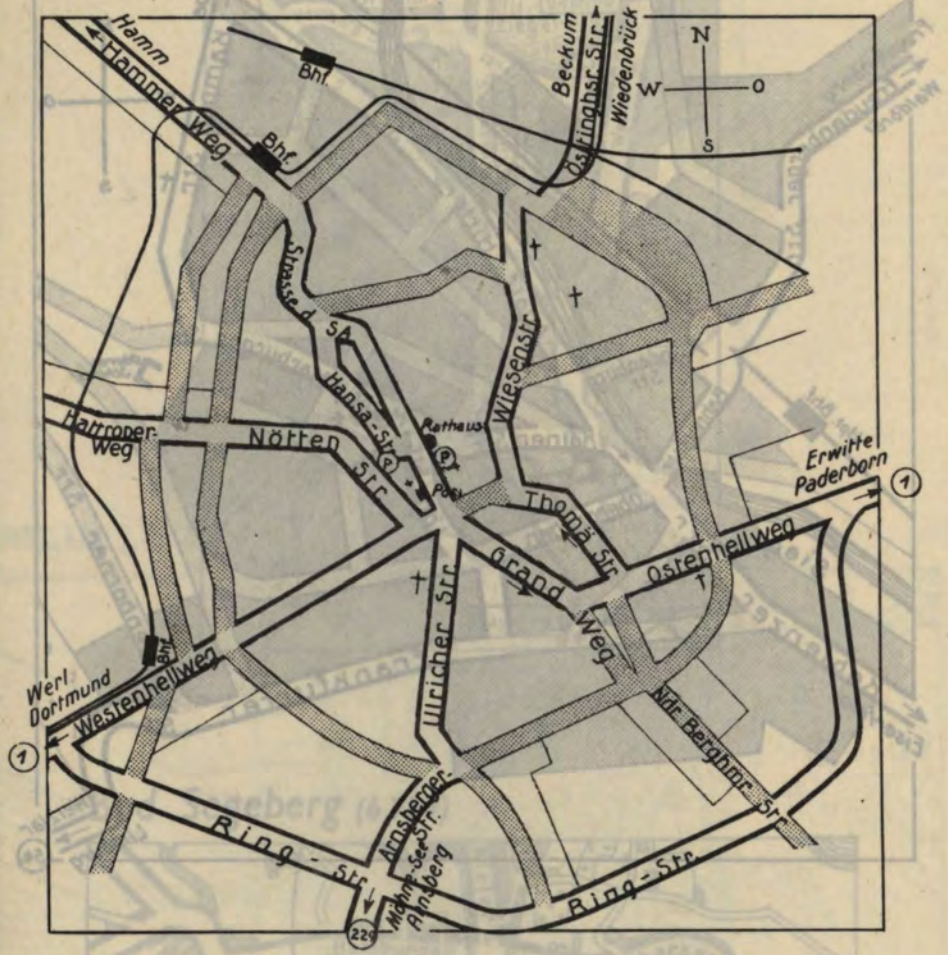

Sinzig (4,200)

Solingen (142,000)

Saltau (7,000)

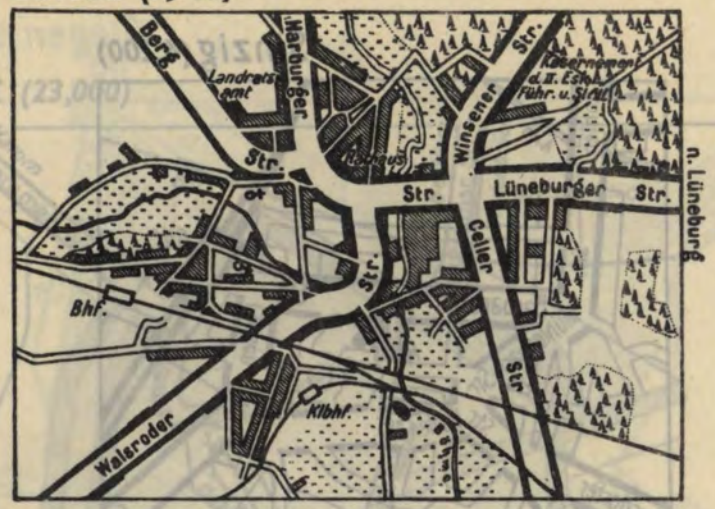

Sondershausen 12,000)

Stadthagen (8,700)

Stade (15,000)

Stendal (32,000)

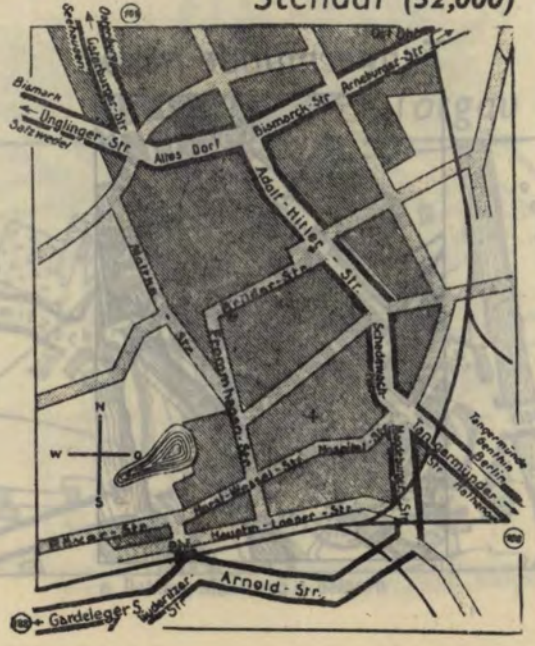

Sterkrade

Tangermünde (13,400)

Tönning (3,566)

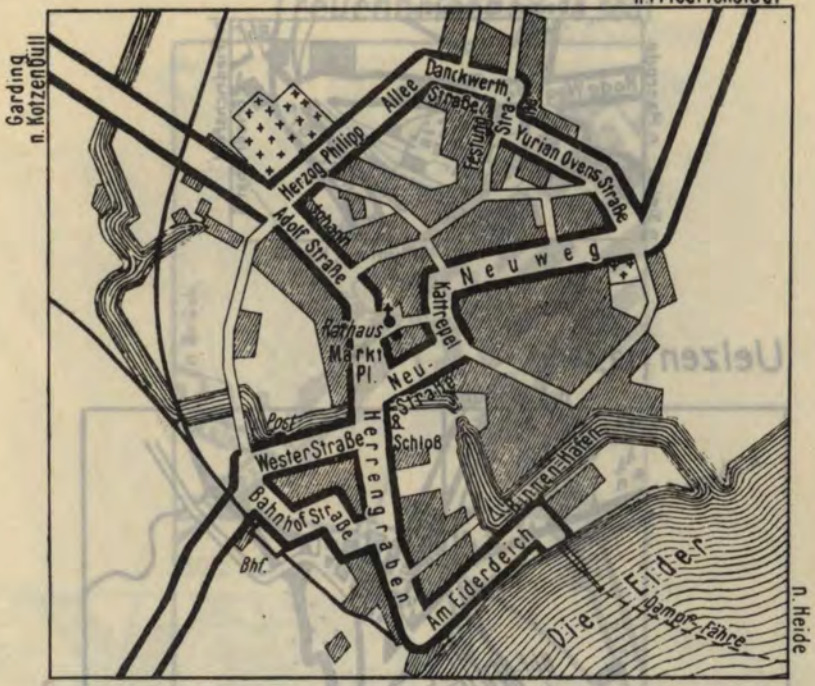

Torgau (14,850)

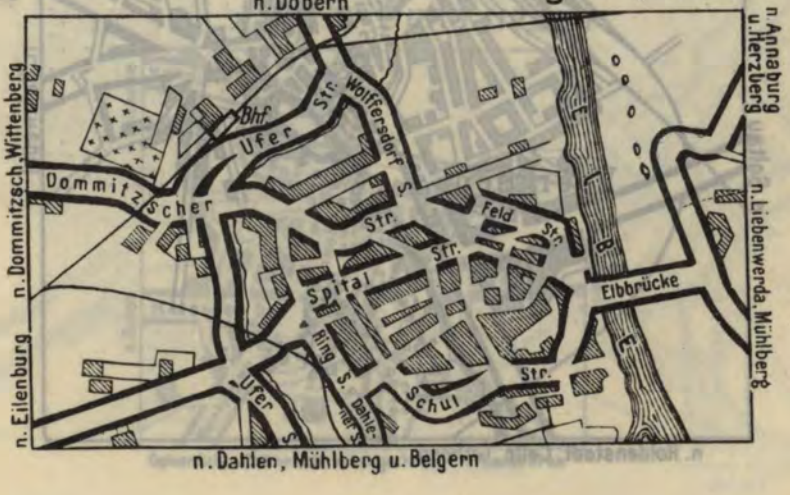

Trendelburg (770)

Uelzen (13,500)

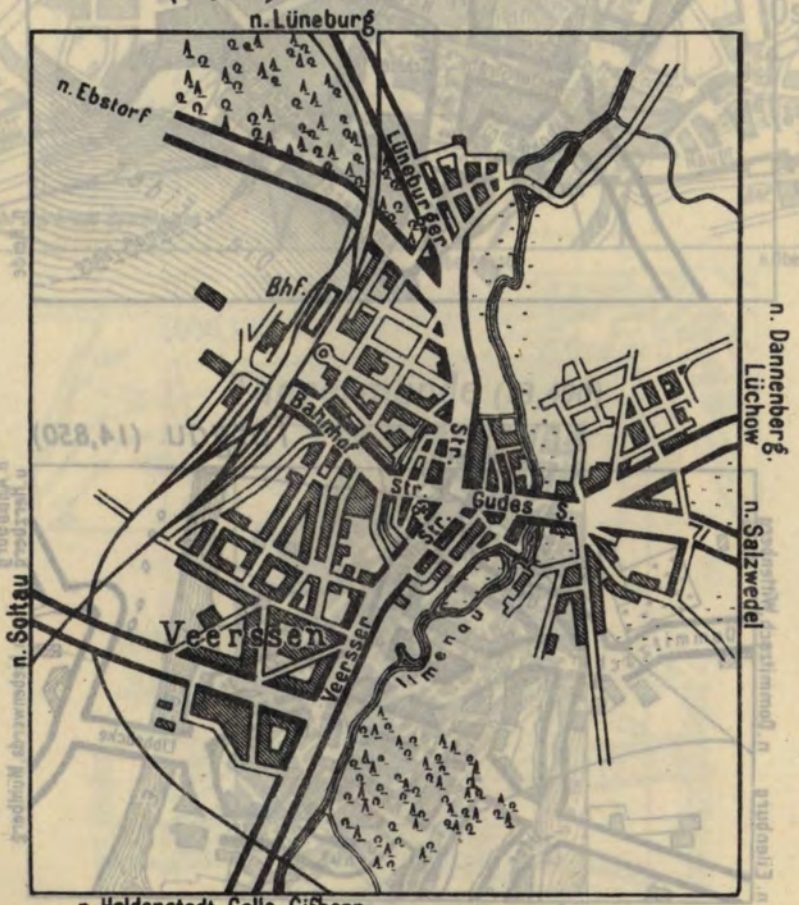

Treuenbrietzen (8,500)

Unna (19,600)

Vechta (8,600)

Varel (8,200)

Verden (11,000)

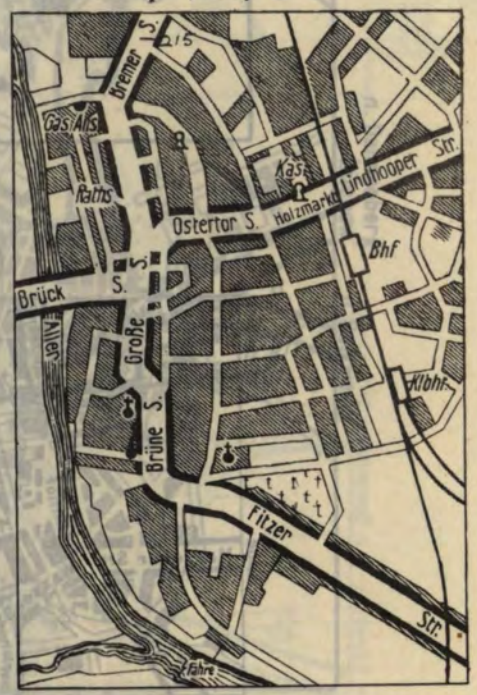

Warburg (7,000)

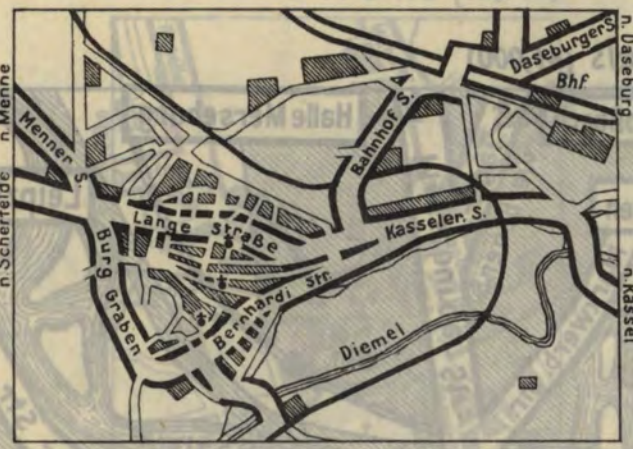

Warendorf (9,100)

Werl (9,700)

Weissenfels (41,000)

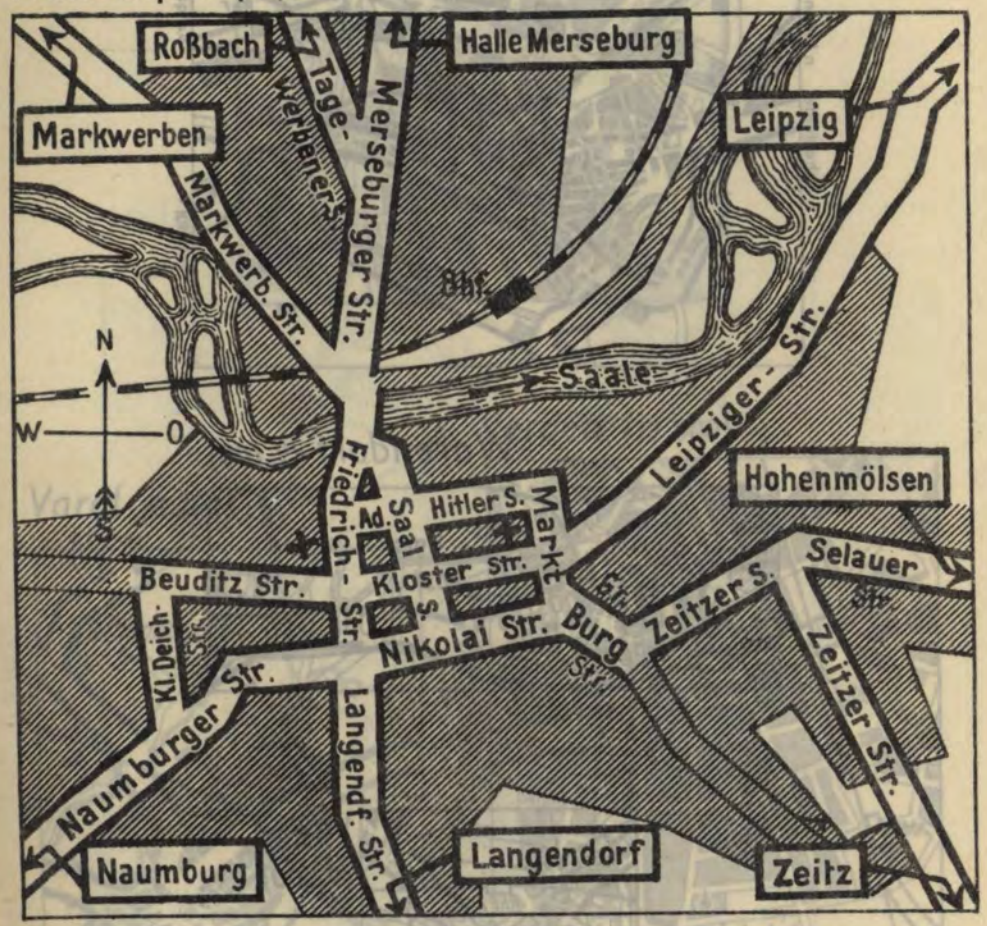

Werne (12,700)

Wernigerode (23,300)

Wesel (24,600)

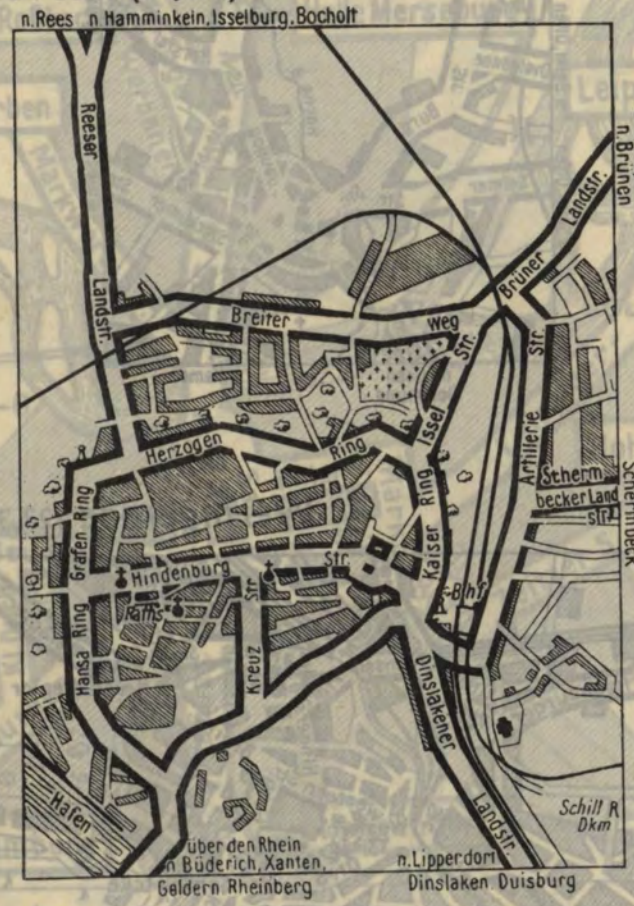

Wesermünde (79,000)

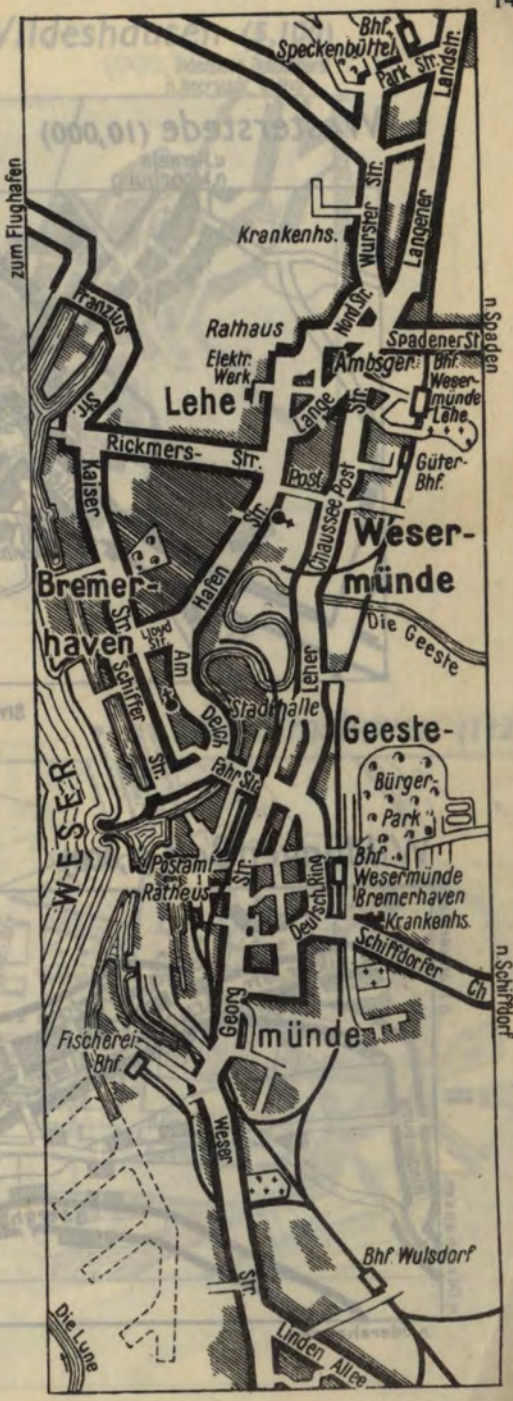

Westerstede (10,000)

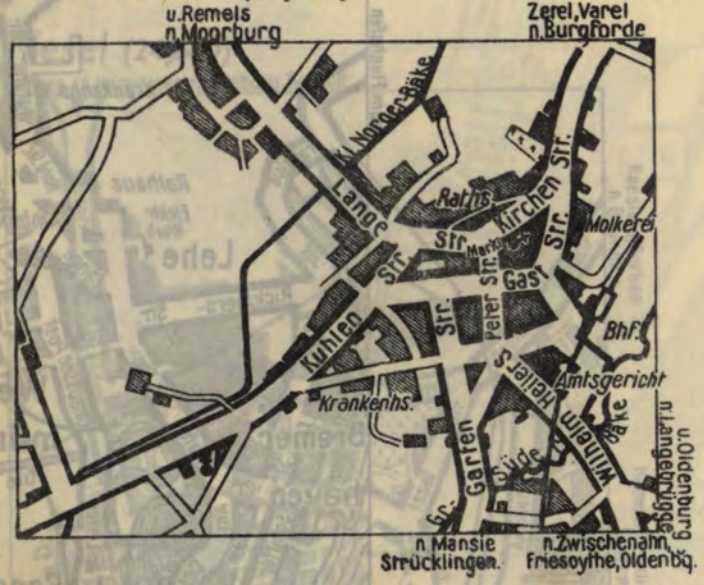

Wildungen Bad (6,000)

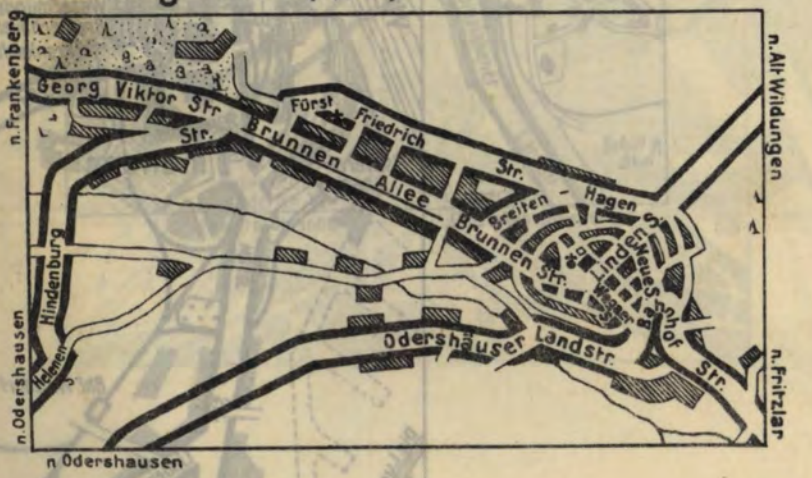

Wildeshausen (5,100)

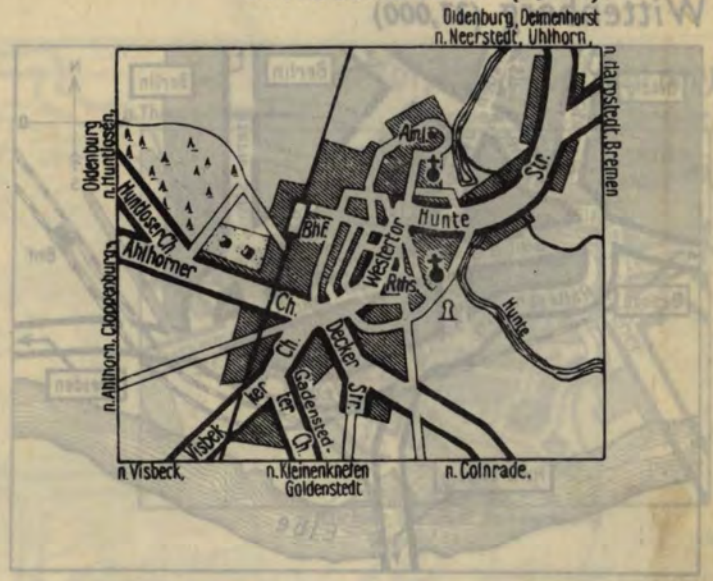

Wilhelmshaven (112,000)

Wittenberg (27,000)

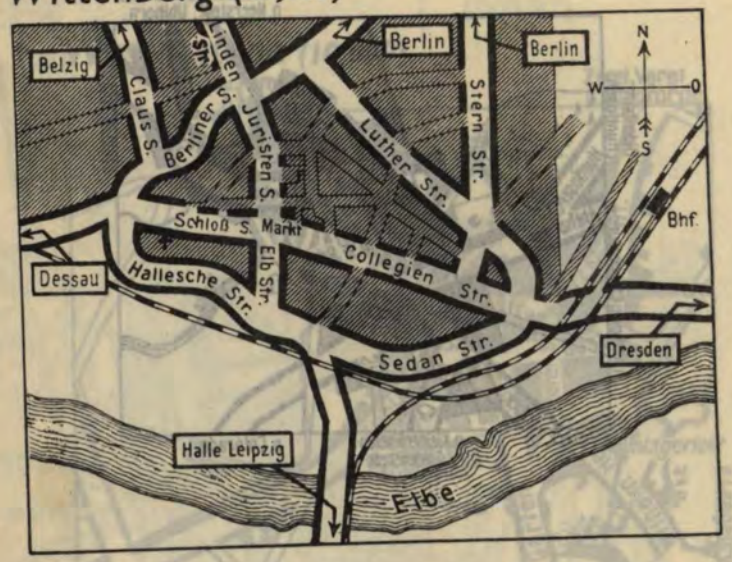

Wittenberge (28,500)

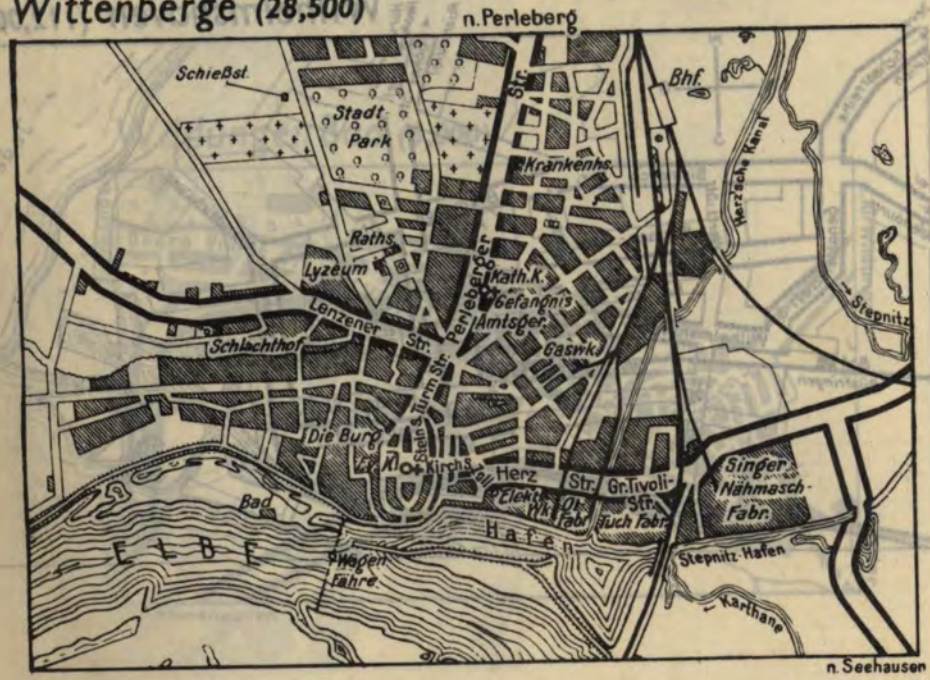

Wolfenbüttel (20,000)

Walmirstedt (5,350)

Wurzen

Wuppertal (406,000)

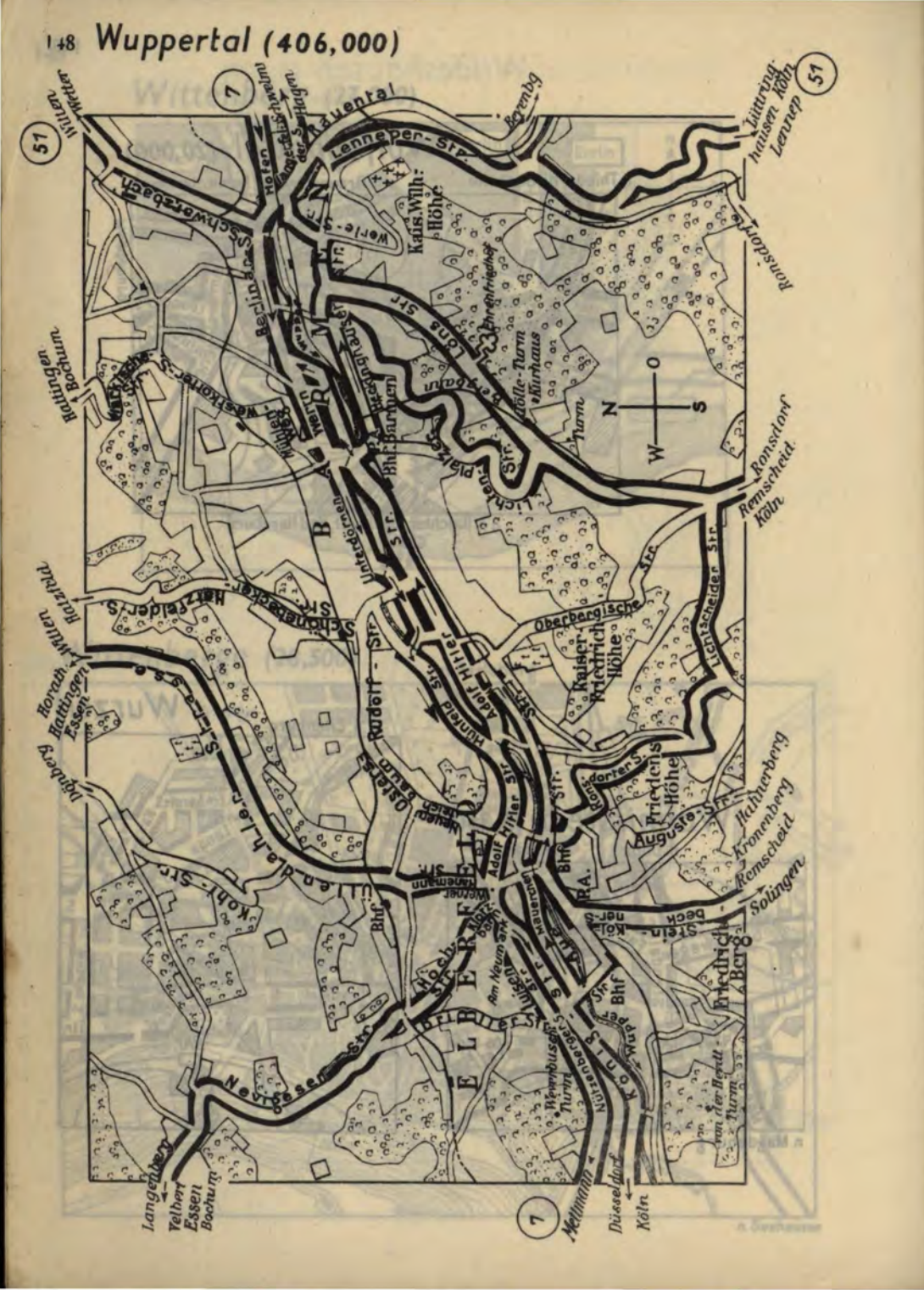

Wanne - Eickel

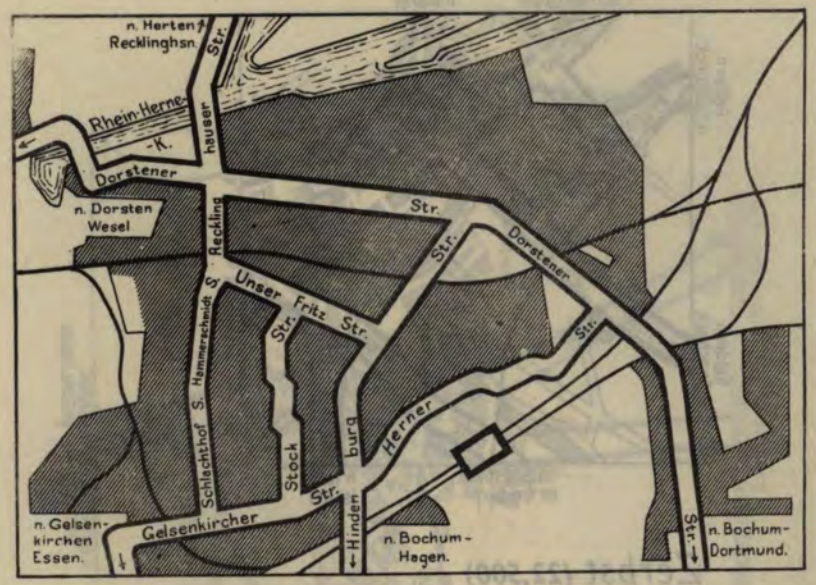

Witten

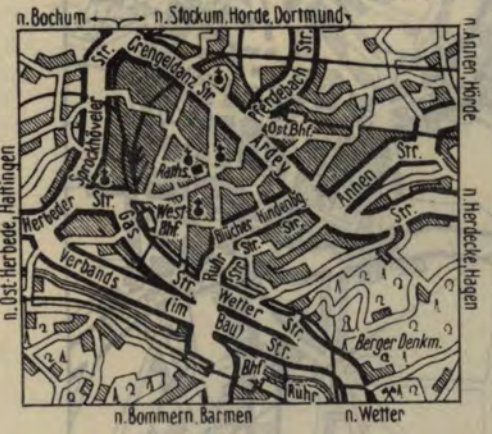

Xanten (5,000)

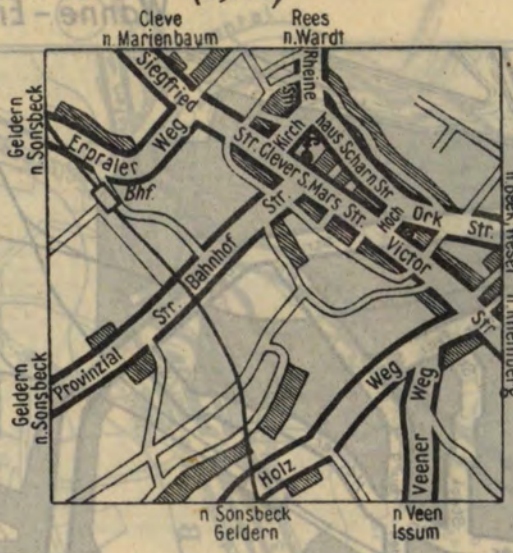

Zerbst (22,500)

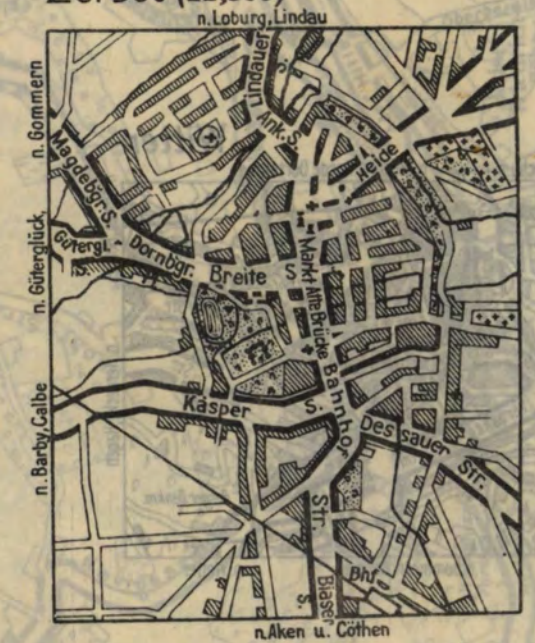

Zeven (3,355)

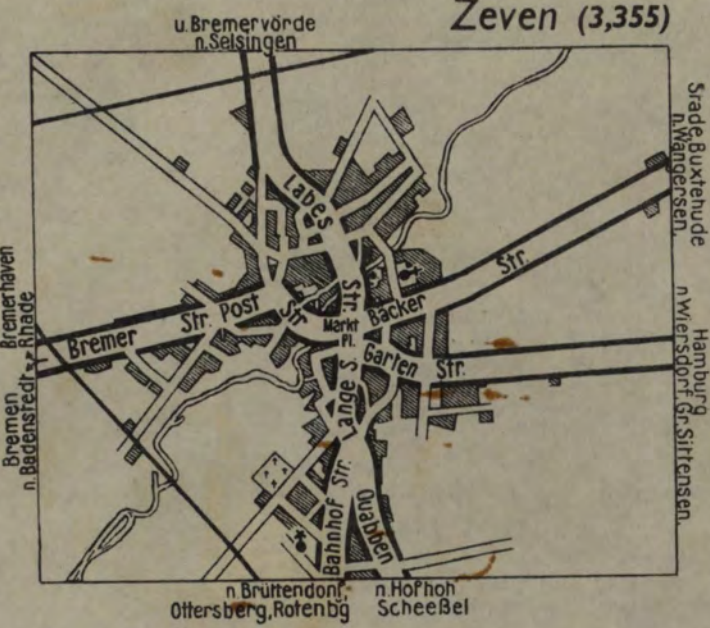

NOTES

23000/12/43/14 MRS/66