

CH/5003

G.S.G.S. (MISC.) No. 100

**THROUGHWAY TOWN PLANS OF
A U S T R I A**

32

MELF MAP L
DA
CF
CH/5003

**PUBLISHED BY DIRECTORATE OF MILITARY SURVEY
WAR OFFICE, 1944**

INDEX

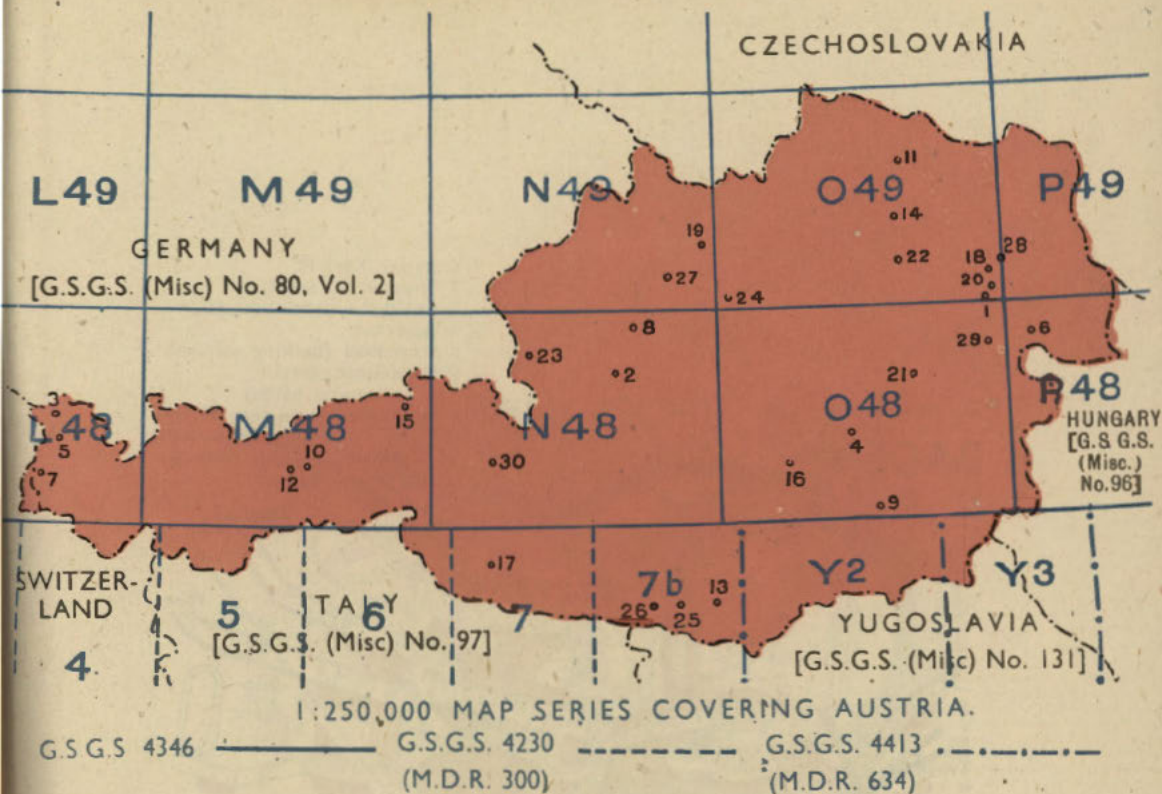
- | | |
|-------------------------------------|----------------------------|
| 1. Baden | 15. Krems |
| 2. Bad Ischl | 16. Loeben |
| 3. Bregenz | 17. Lienz |
| 4. Bruck a.d. Mur and
Kapfenberg | 18. Liesing |
| 5. Dornbirn | 19. Linz |
| 6. Eisenstadt | 20. Mödling |
| 7. Feldkirch | 21. Neunkirchen |
| 8. Gmunden | 22. St. Pölten |
| 9. Graz | 23. Salzburg |
| 10. Hall | 24. Steyr |
| 11. Horn | 25. Velden |
| 12. Innsbruck | 26. Villach |
| 13. Klagenfurt | 28. Vienna (<i>Wien</i>) |
| 14. Kufstein | 27. Wels |
| | 29. Wiener Neustadt |
| | 30. Zell am See |

Plans have been redrawn from "Städte Durchfahrts Pläne" by Freytag & Berndt.







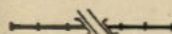














Throughroutes on certain plans have been corrected from air photographs by I.S.T.D.

The names of certain streets have recently been changed from those shown on these plans.

SEE ROAD MAP OF AUSTRIA AT BACK.

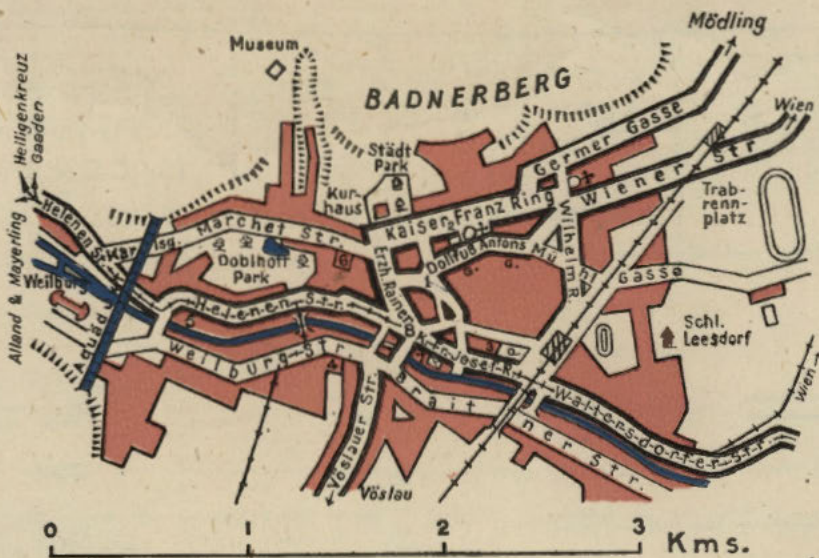


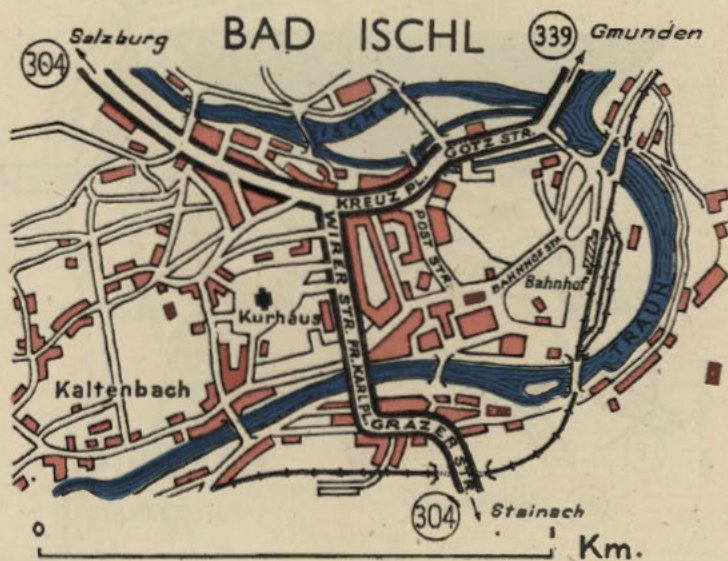
LEGEND

- | | | | | | |
|--|--------------------------------------|---|----------------|---|---------------------|
|  | Main route through town |  | Church |  | Post office |
|  | National (Reichsstrasse) road number |  | Castle |  | Sports ground |
|  | Road bridge over railway |  | Monument |  | Cemetery |
|  | Railway bridge over road |  | Watch-tower |  | Quay, landing stage |
|  | Level crossing |  | Factory |  | Trees |
|  | Railway with tunnel |  | Spa |  | Cliff, slope |
|  | Railway siding or station |  | Built-up areas |  | River |

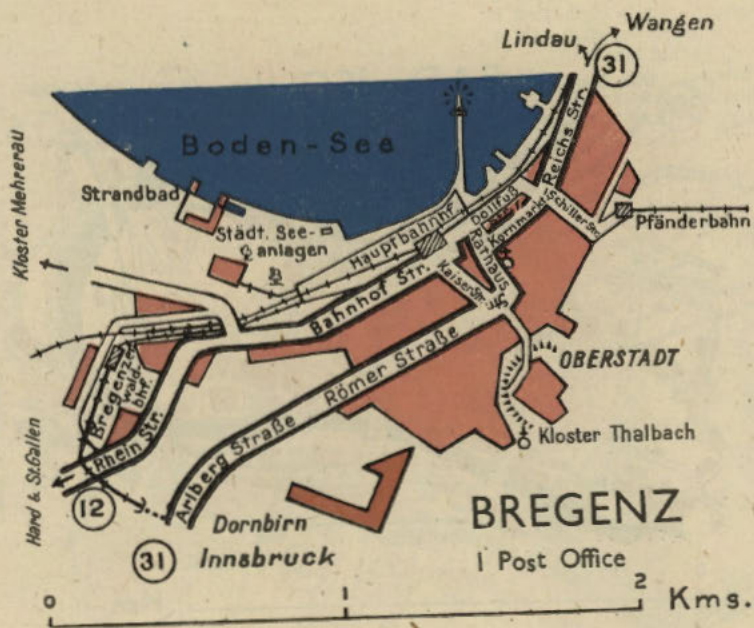
BADEN

- 1 Kaiser Karl Pl.
- 2 Theater St. Stephan
- 3 Bezirkshauptmannschaft
- 4 Sauerhof
- 5 Strandbad (bathing station)
- 6 Mineralbadeanstalt
(mineral baths)
- 7 Hauptpost (main post office)
- 8 Elektr. Lokalbahn Wien-Baden
(local electric railway,
Vienna-Baden)

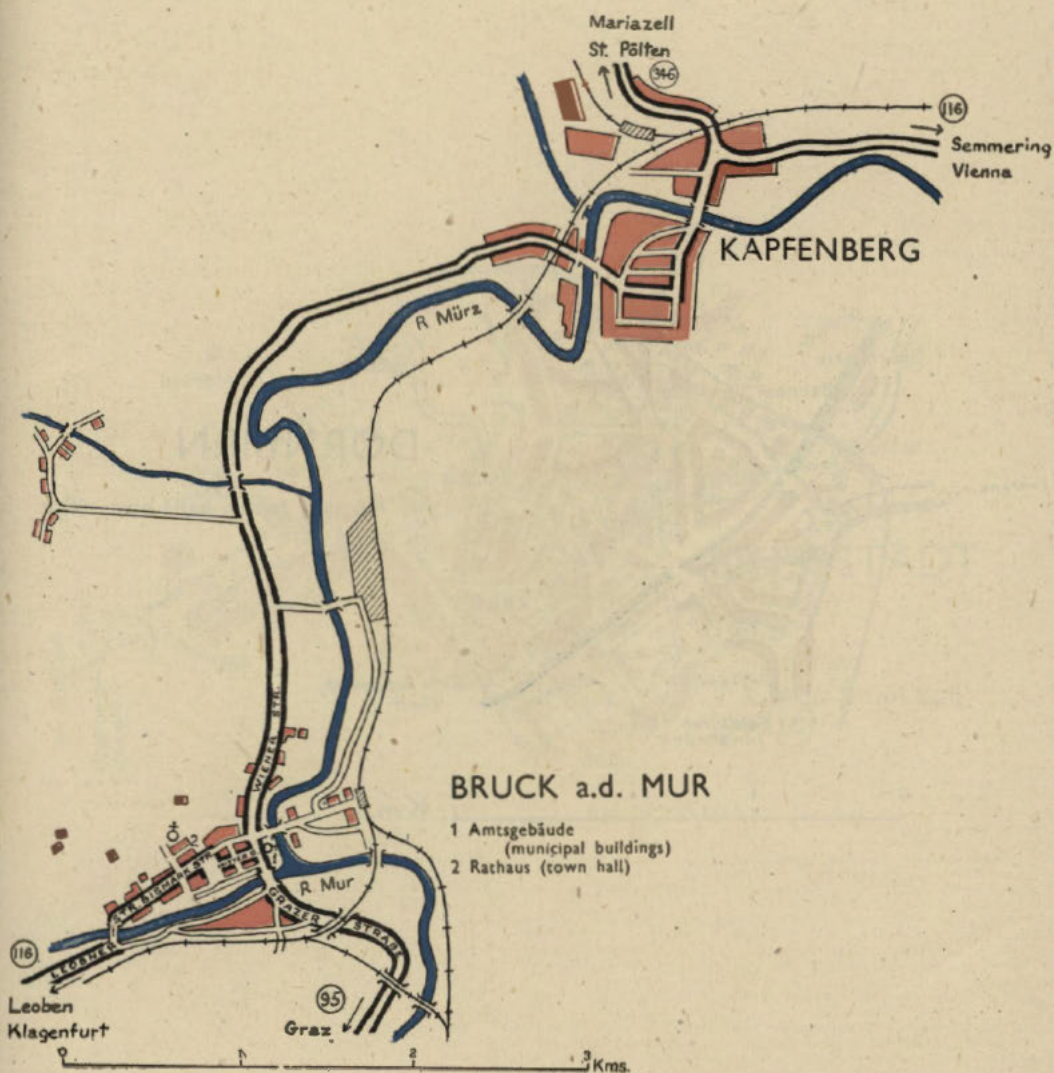




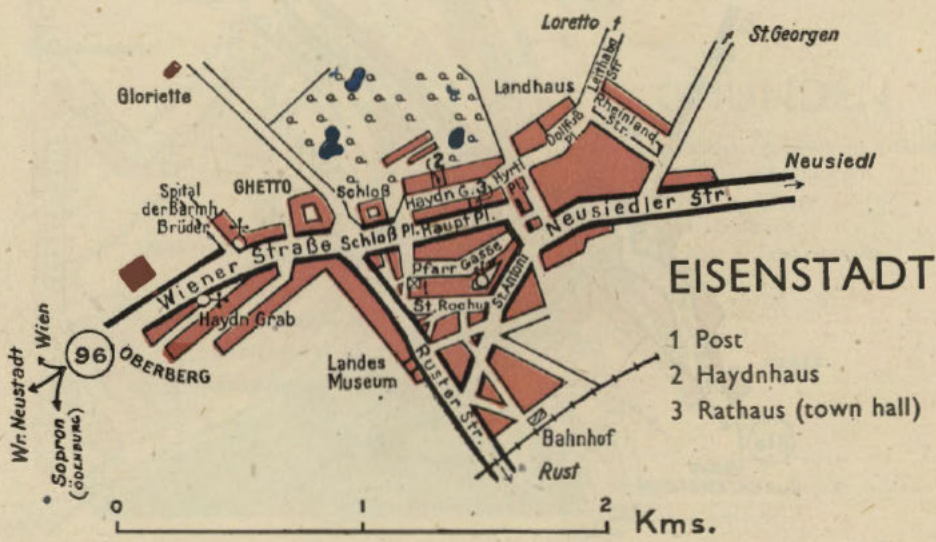
2. BAD ISCHL



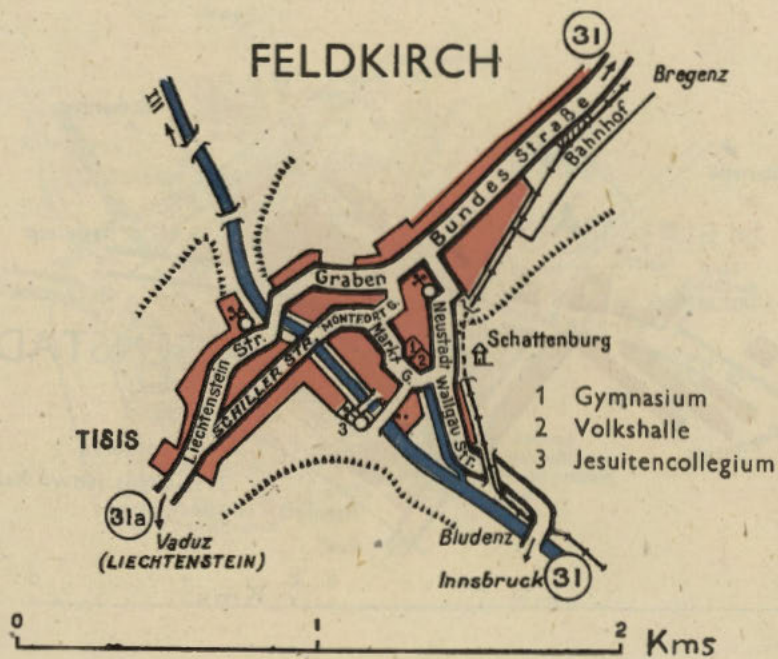
3. BREGENZ



4. BRUCK a.d. MUR AND KAPFENBERG



6. EISENSTADT



7. FELDKIRCH

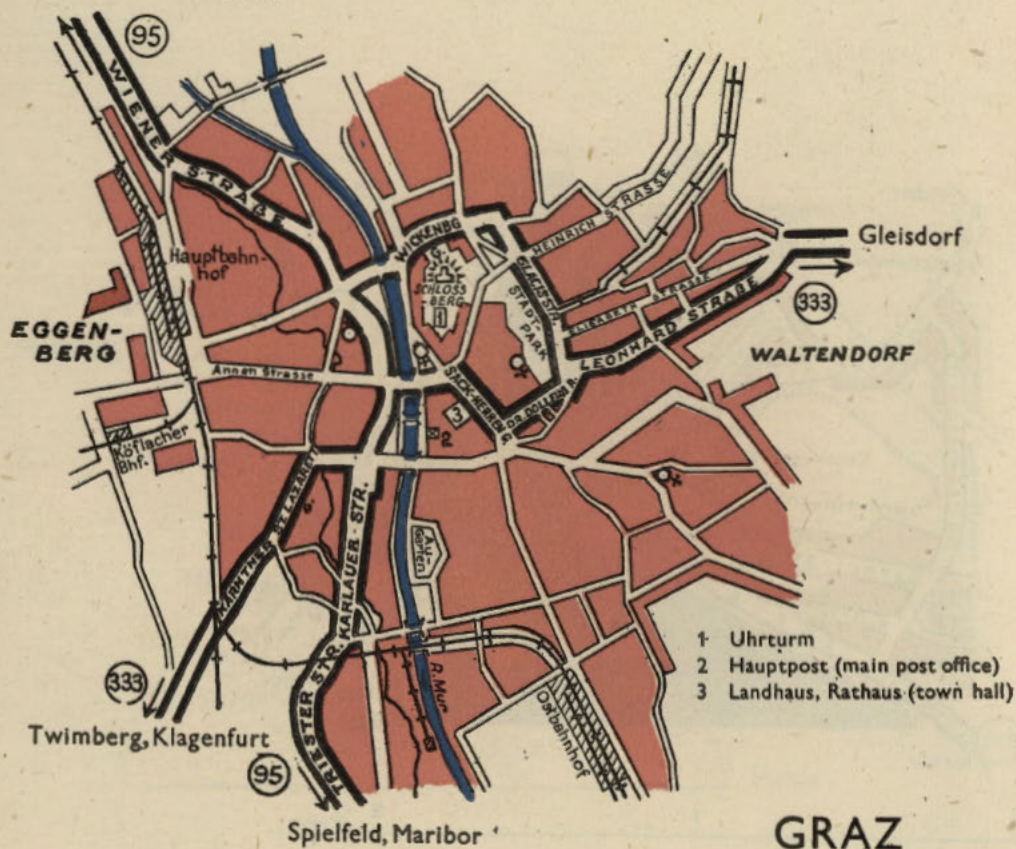


GMUNDEN

- 1 Rathaus (town hall) & Dollfuss-Pl.
- 2 Kurhaus & Theater
- 3 Kirchen Gasse
- 4 Markt-Platz
- 5 Post & Telegrafenamnt

0 1 2 Kms.

Bruck a.d. Mur, Vienna

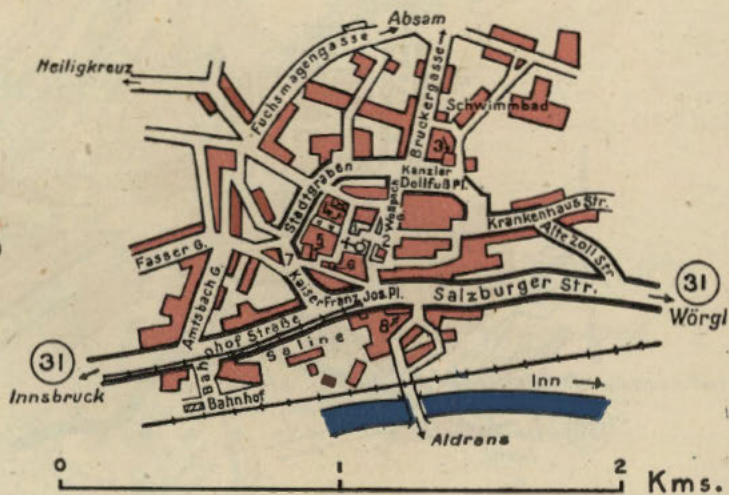


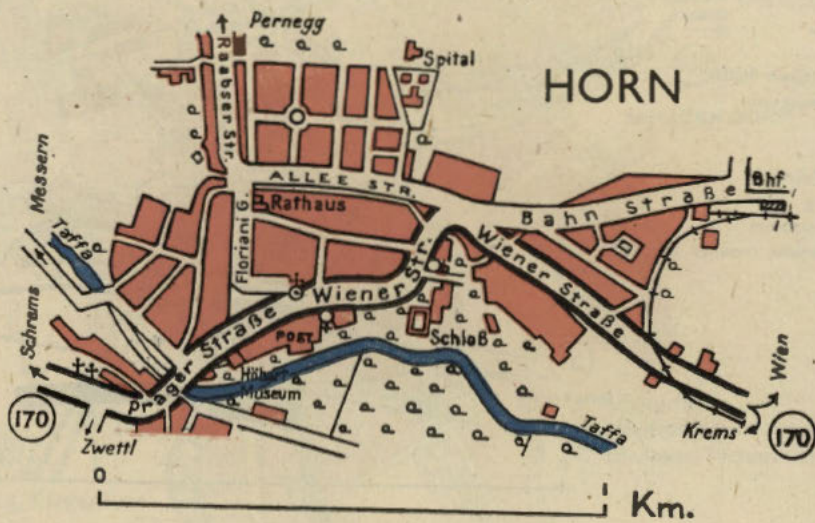
0 1 2 3 Kms.

9. GRAZ

HALL

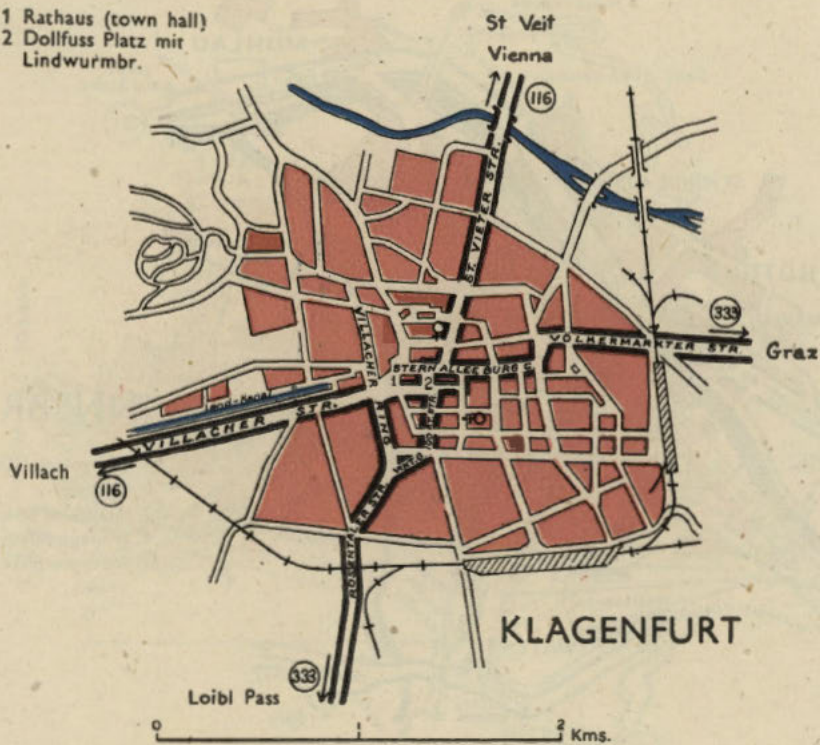
- 1 Rathaus (town hall)
- 2 Bergbaumuseum
- 3 Kurhaus
- 4 Post
- 5 Schloss Reinegg
- 6 Nagglburg
- 7 Missionsmuseum
- 8 Bezirksgericht (county court)





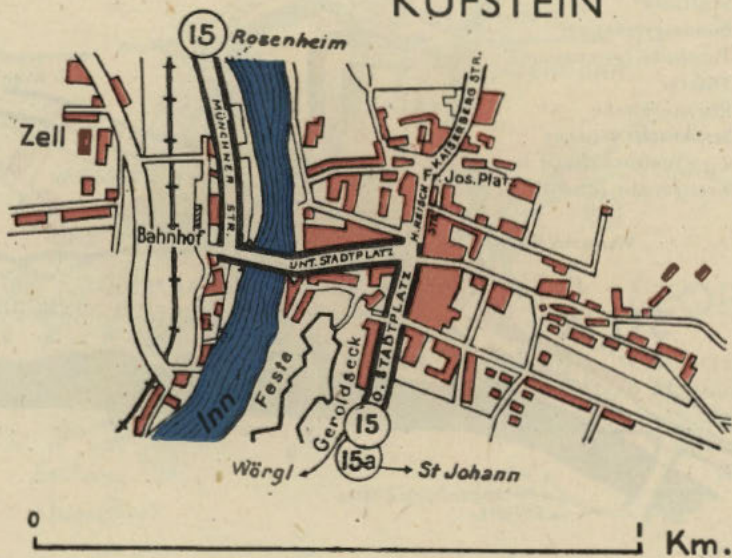
11. HORN

- 1 Rathaus (town hall)
- 2 Dollfuss Platz mit Lindwurmbr.



13. KLAGENFURT

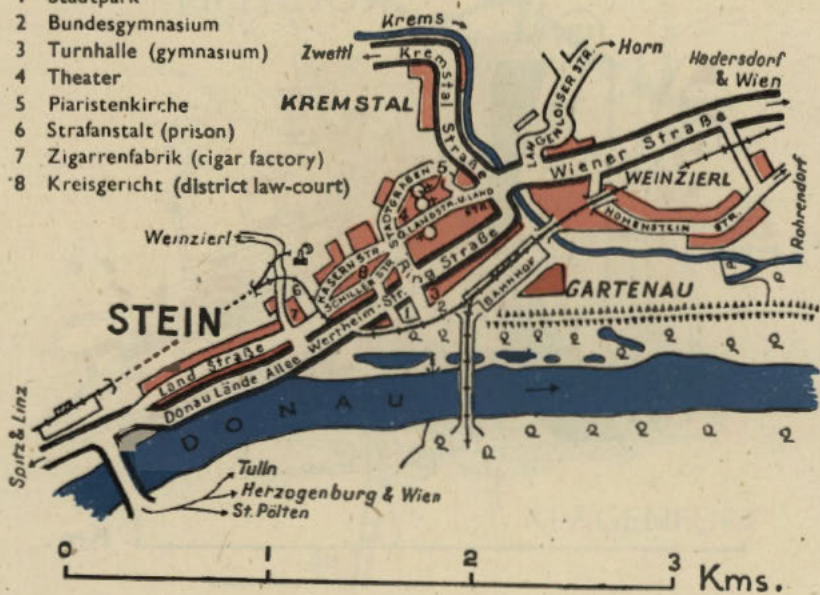
KUFSTEIN

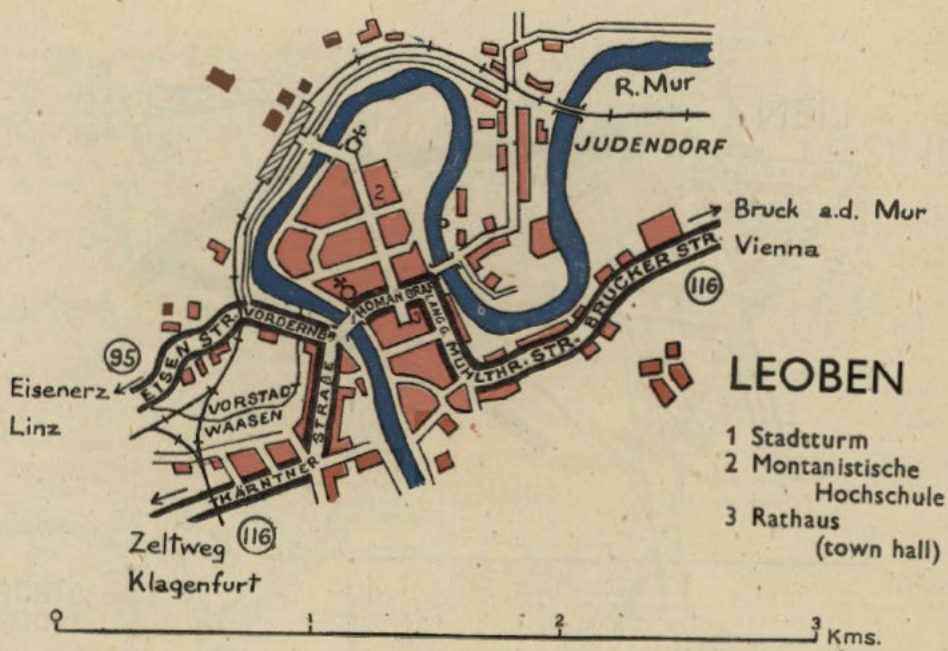


14. KUFSTEIN

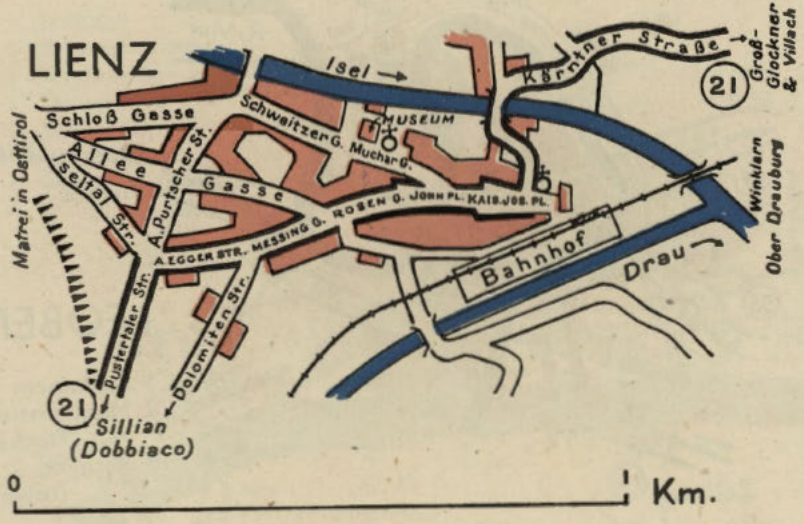
KREMS

- 1 Stadtpark
- 2 Bundesgymnasium
- 3 Turnhalle (gymnasium)
- 4 Theater
- 5 Piaristenkirche
- 6 Strafanstalt (prison)
- 7 Zigarrenfabrik (cigar factory)
- 8 Kreisgericht (district law-court)

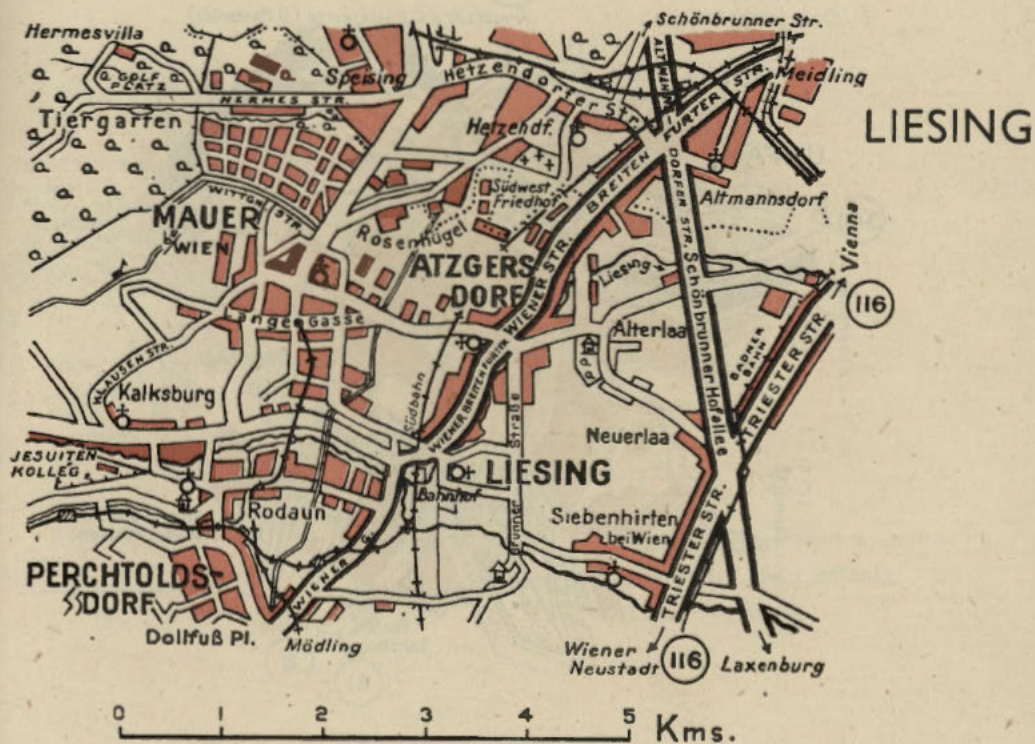




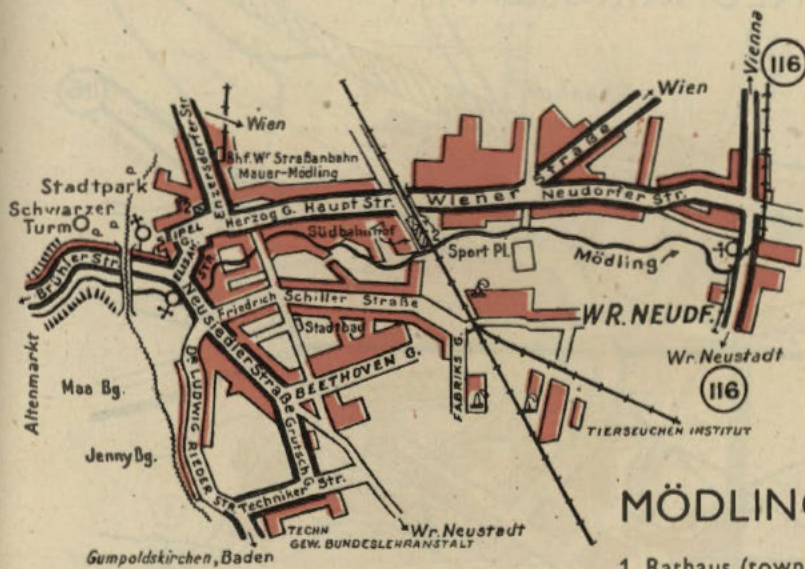
16. LEOBEN



17. LIENZ

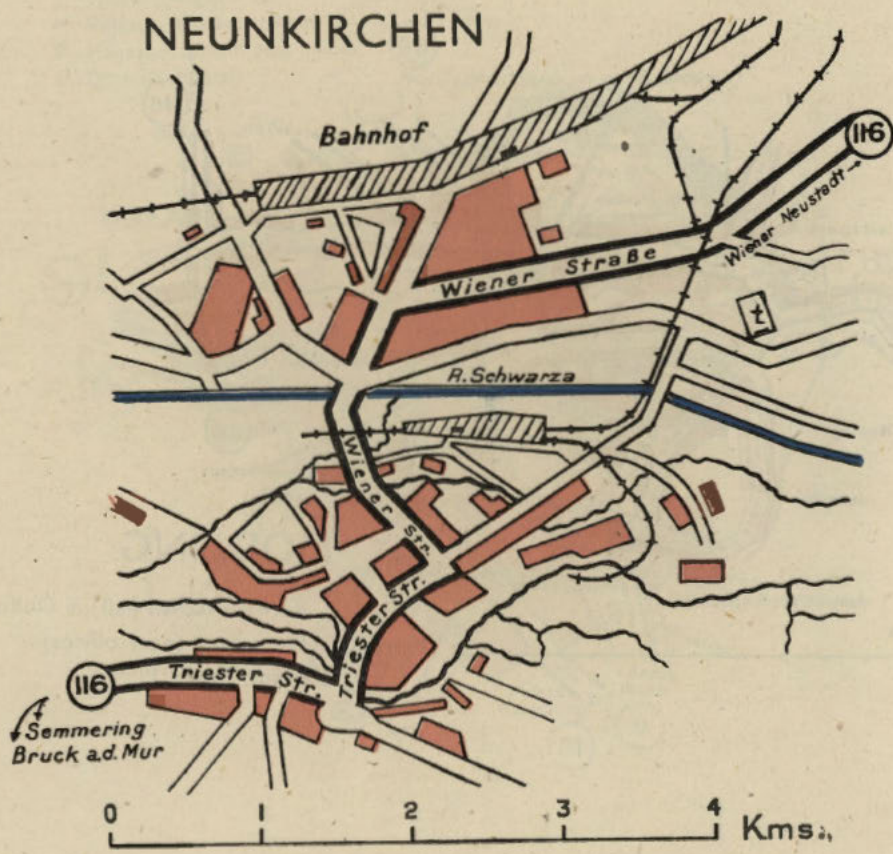


18. LIESING

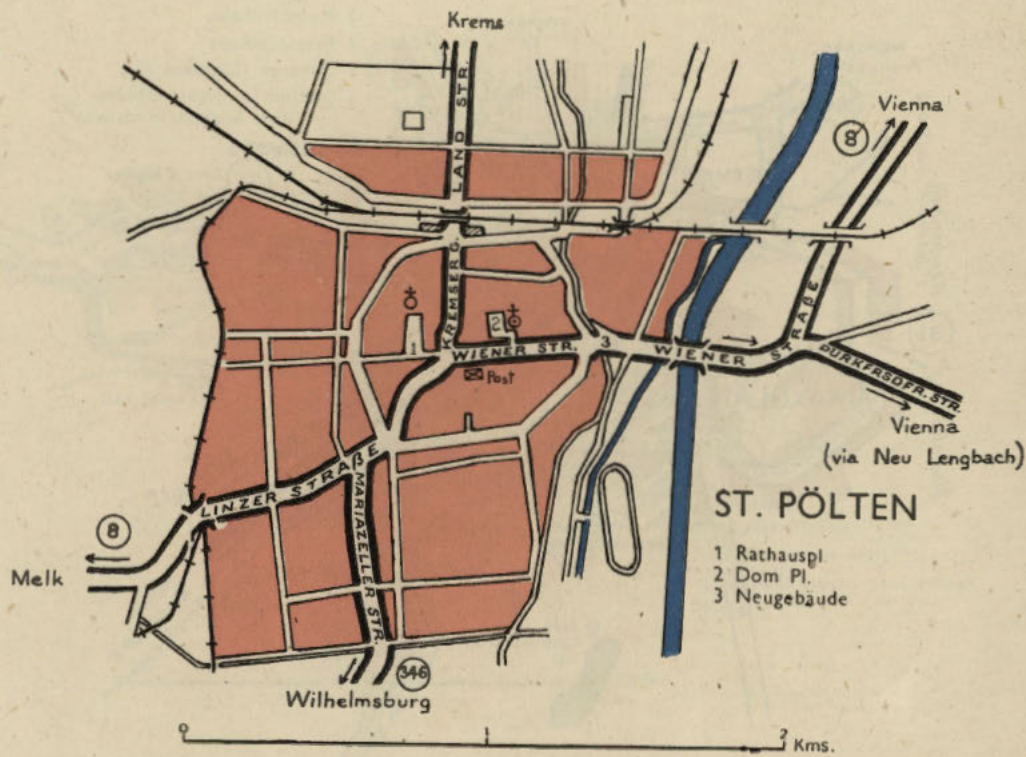


MÖDLING

- 1 Rathaus (town hall) & Dolfuss Pl.
- 2 Postämter (post offices)
- 3 Franz Josefs Pl.



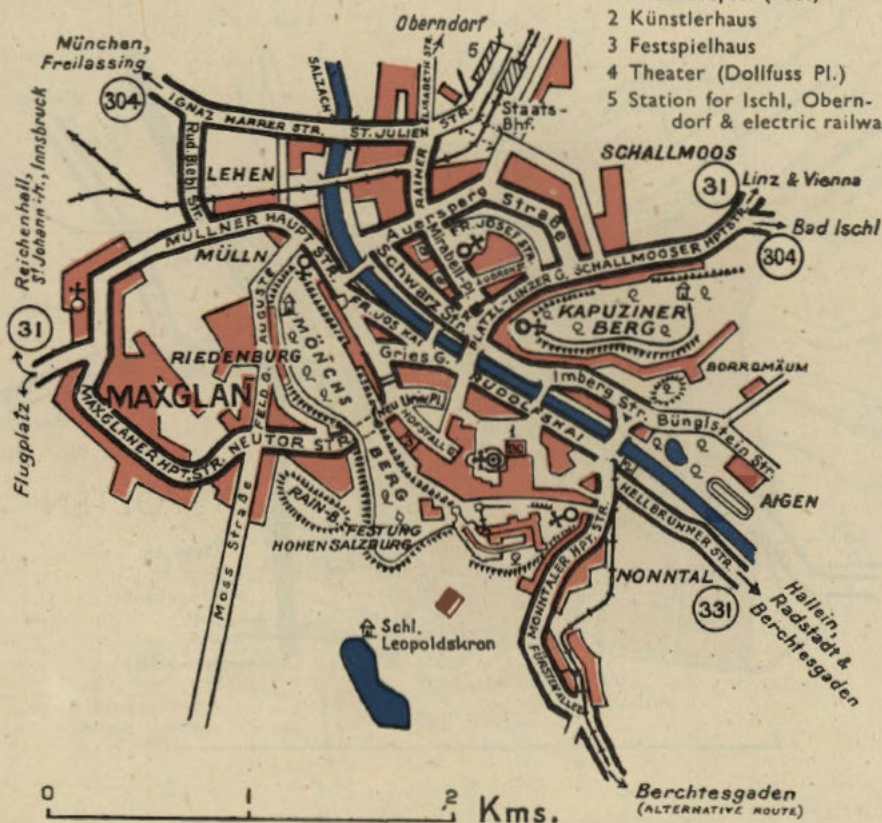
21. NEUNKIRCHEN

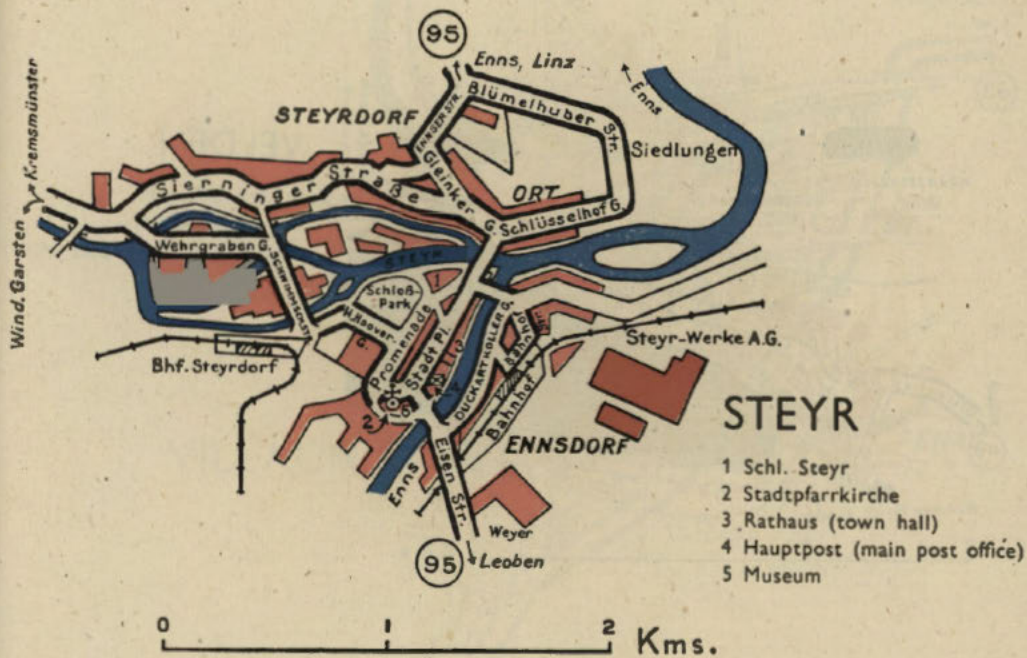


22. ST. PÖLTEN

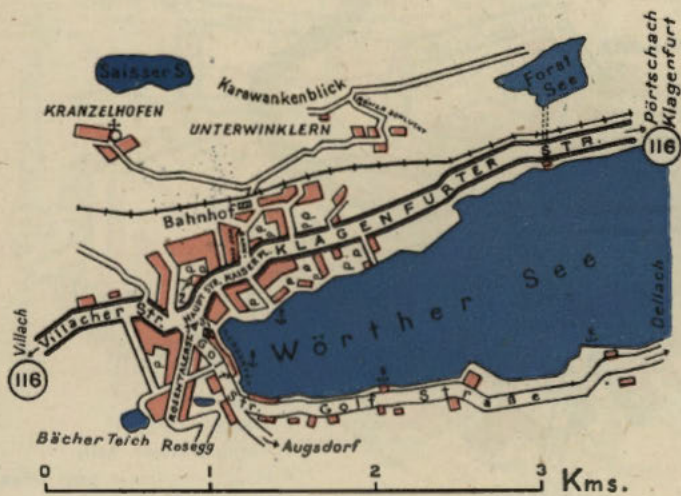
SALZBURG

- 1 Glockenspiel (Post)
- 2 Künstlerhaus
- 3 Festspielhaus
- 4 Theater (Dollfuss Pl.)
- 5 Station for Ischl, Oberndorf & electric railway





24. STEYR

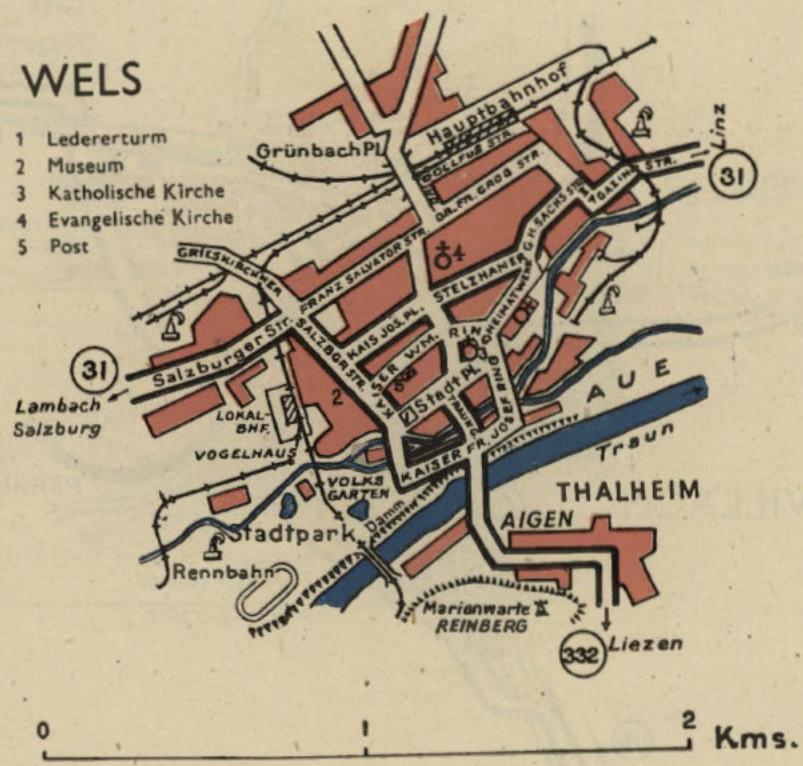


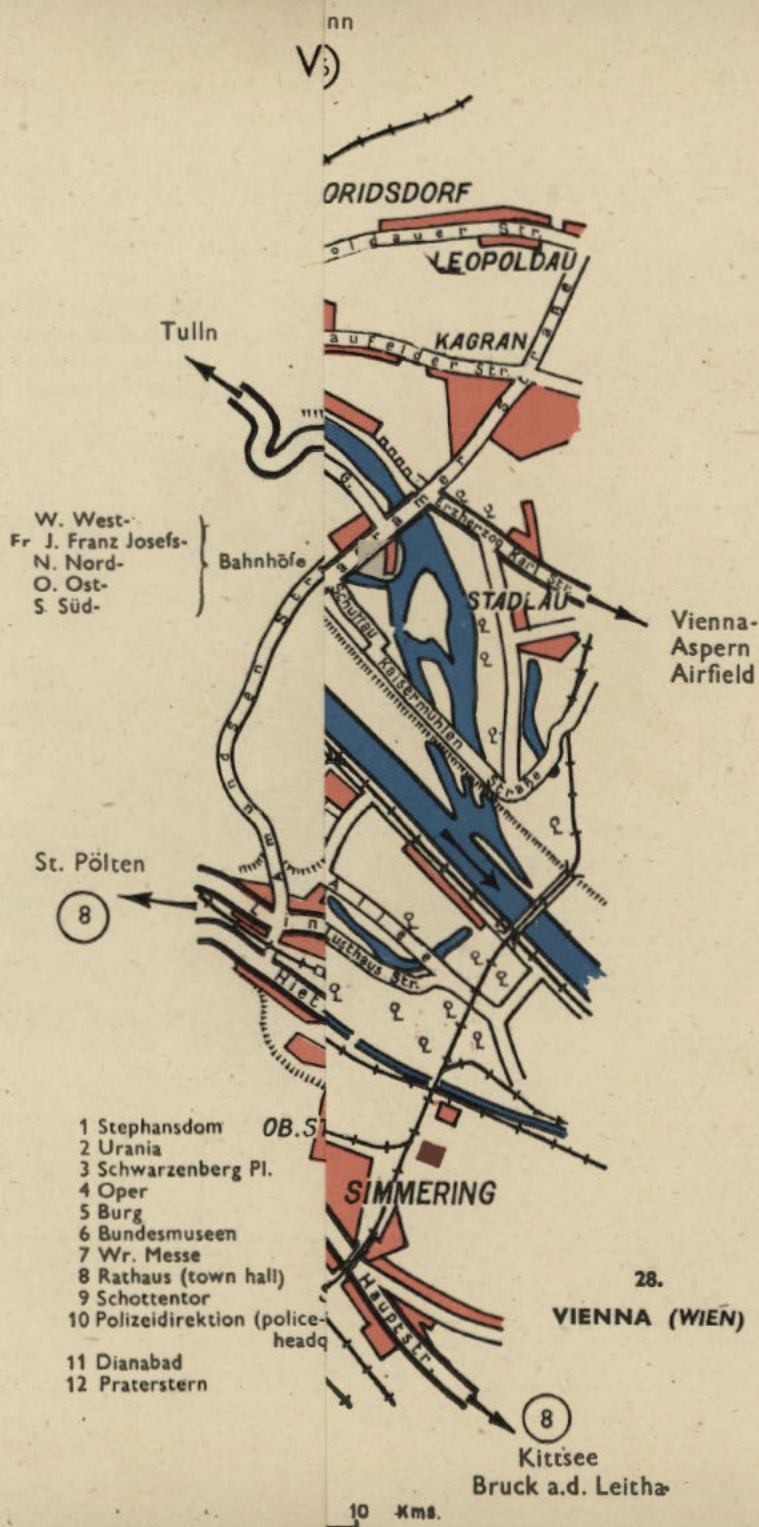
VELDEN

- 1 Karawanken Pl.
- 2 Kurkommission
- 3 Hauptpost (main post office)

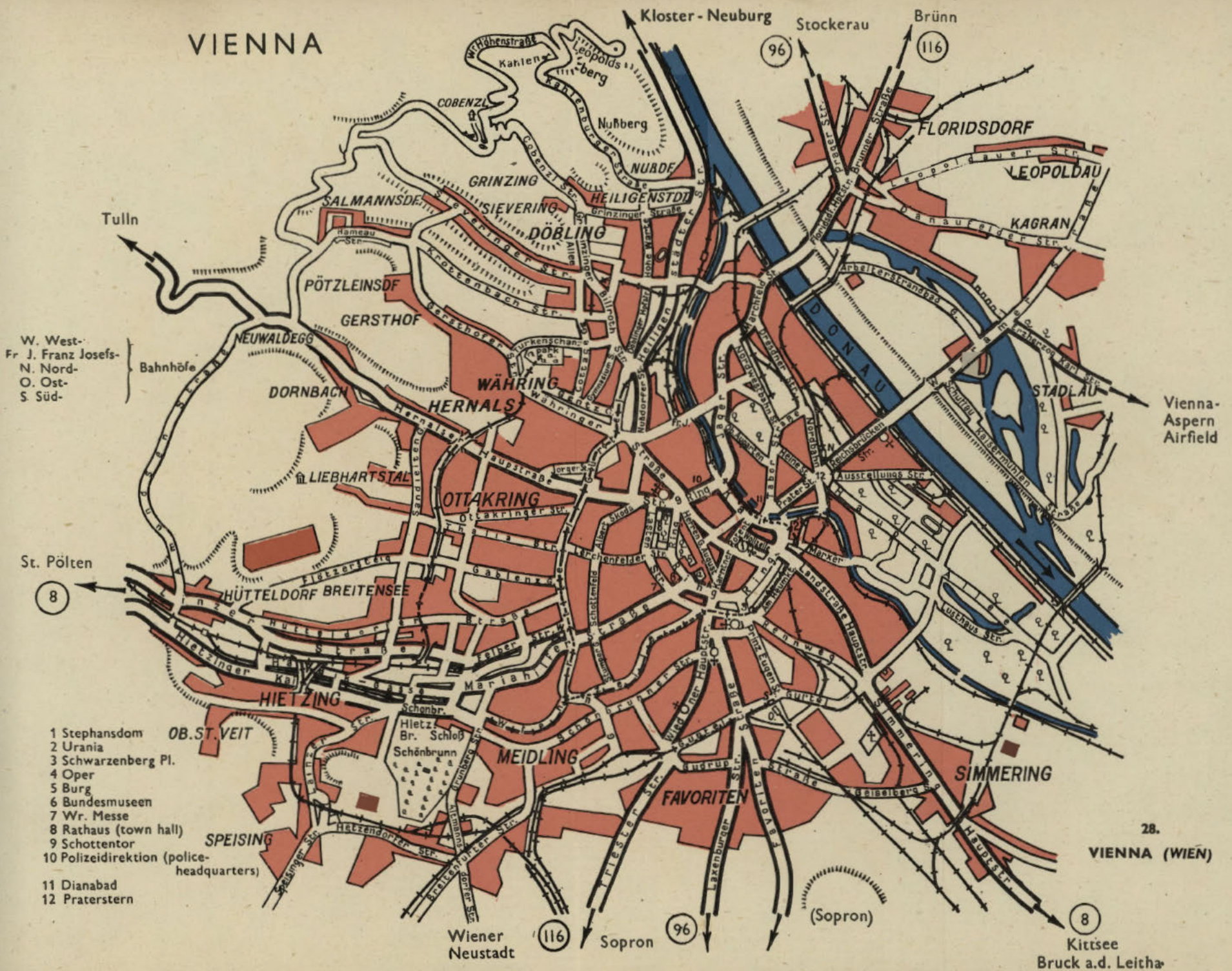
WELS

- 1 Ledererturm
- 2 Museum
- 3 Katholische Kirche
- 4 Evangelische Kirche
- 5 Post





VIENNA



W. West-
Fr. J. Franz Josefs-
N. Nord-
O. Ost-
S. Süd-

Tulln

Bahnhöfe

St. Pölten

8

- 1 Stephansdom
- 2 Urania
- 3 Schwarzenberg Pl.
- 4 Oper
- 5 Burg
- 6 Bundesmuseen
- 7 Wr. Messe
- 8 Rathaus (town hall)
- 9 Schottentor
- 10 Polizeidirektion (police-headquarters)
- 11 Dianabad
- 12 Praterstern

Vienna-Aspern Airfield

28.
VIENNA (WIEN)

Wiener Neustadt

116

Sopron

96

(Sopron)

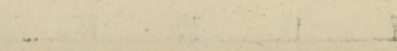
8

Kittsee
Bruck a.d. Leitha

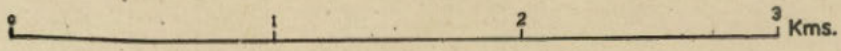
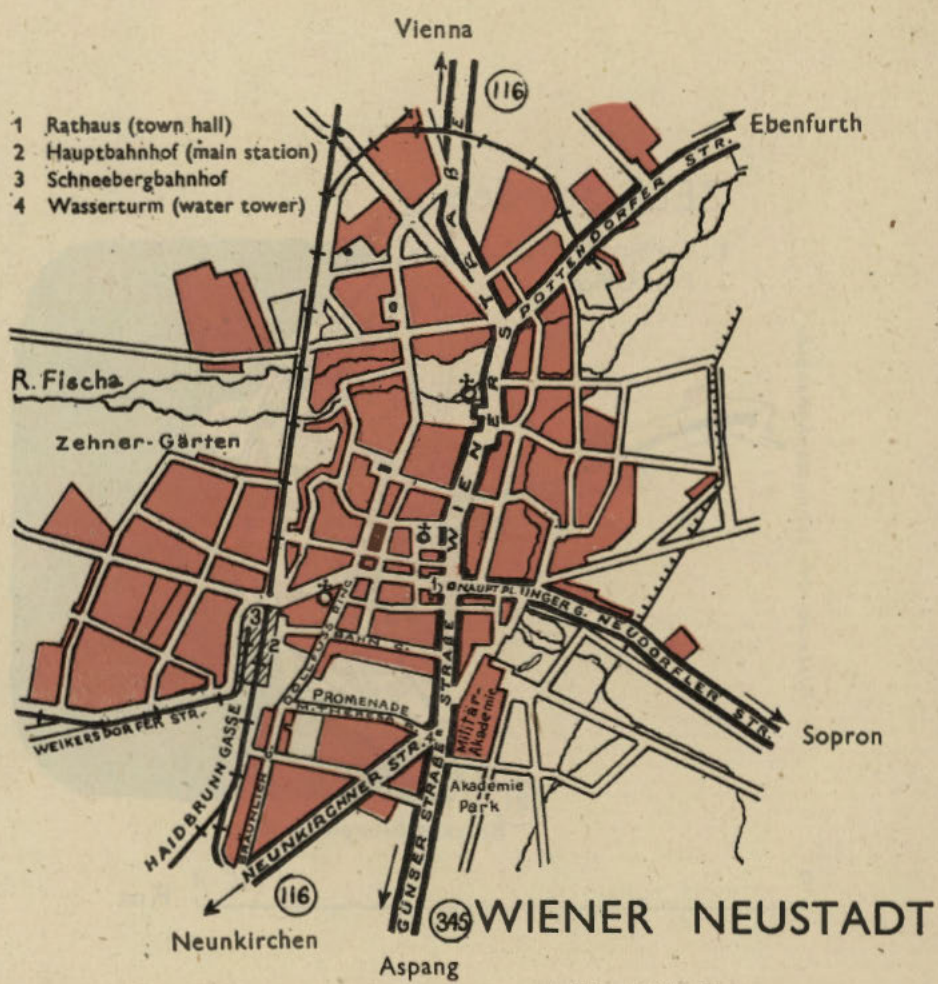
0 1 2 3 4 5 6 7 8 9 10 kms.



1887
1888



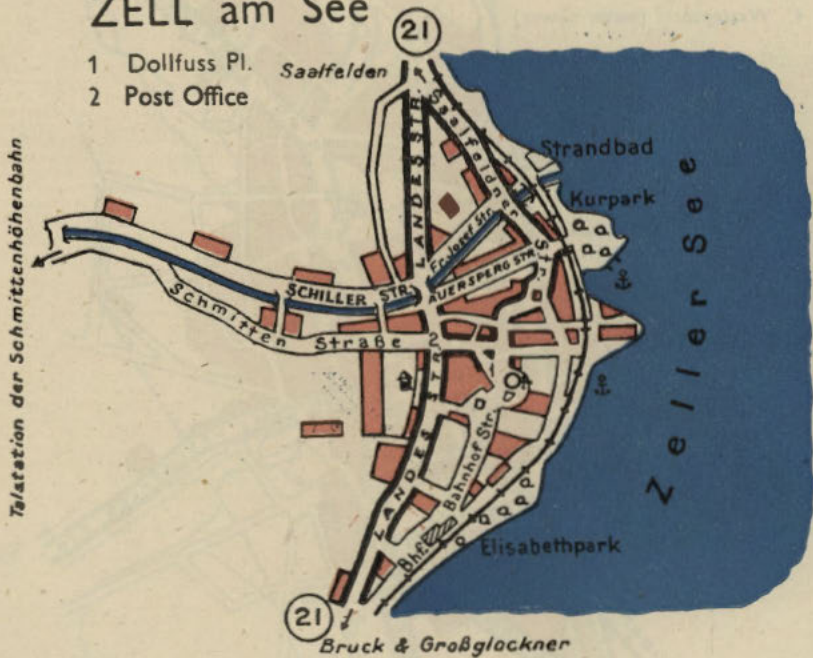
A horizontal scale bar with several vertical tick marks. Below the bar, there are some faint numbers, possibly '1' and '2', which might indicate distances or measurements.




29. WIENER NEUSTADT

ZELL am See

- 1 Dollfuss Pl. Saalfelden
- 2 Post Office




0 1 Km.



QZ
QB

670



*Directions and other information on page 100
with the numbers 100 and 101*

N. ITALY ZONE (BROWN)

