


*Gen. O. Scott*

MANUAL  
OF  
MAP CLASSIFICATION  
AND CATALOGUING

PREPARED FOR USE IN THE  
DIRECTORATE OF MILITARY SURVEY  
WAR OFFICE





Lorna O. Scott

MANUAL  
OF  
MAP CLASSIFICATION  
AND CATALOGUING

PREPARED FOR USE IN THE  
DIRECTORATE OF MILITARY SURVEY  
WAR OFFICE.

London

August 1952



GENERAL NOTE

The whole aim of the organisation of a Map Library is to arrange and catalogue the contents in such a way as to make all the information it contains readily available for consultation and use, to keep the collection up to date, and to assure that new maps received can be assimilated in the shortest possible time.

The arranging and cataloguing involves the development of a series of processes, one following logically upon the other, through which a map passes from the time it is received until it has been recorded in a map catalogue and put away in a map press. Where the reorganisation of an existing collection is involved each map should be regarded as one newly acquired and treated accordingly.

In the War Office Map Library provision is also made for:-

1. ADMIRALTY and FLEET CHARTS.
2. BOOKS.
  - a. Guide Books
  - b. Postal Guides
  - c. Transportation Time Tables
  - d. General Works on Geodesy, Survey, etc.
  - e. Books on the mapping of Individual Countries
  - f. Technical Manuals, etc.
  - g. Gazetteers
  - h. Glossaries
  - i. Symbol books and specifications
  - j. Atlases
  - k. Catalogues produced by Mapping Agencies
  - l. Dictionaries
  - m. GSGS Notes on Mapping
  - n. Admiralty Pilots
3. PERIODICALS covering Cartographical and Geographical subjects.



4. REPORTS

- a. Communications
- b. International Boundary Changes
- c. Administrative changes in foreign countries
- d. Place Name changes
- e. Terrain, etc.
- f. Military Intelligence
- g. Periodical Reports by Mapping Organisations
- h. Accessions Lists (G.S.G.S. and other Agencies)
- i. Scientific Expeditions
- j. Economic Resources
- k. Census Reports

5. AIR PHOTOGRAPHS

- a. Catalogues of Air Cover
- b. Cover Diagrams of Air Cover

6. ORIGINAL DOCUMENTS, etc.

- a. Map Appraisals and History of Mapping Progress in Individual Areas
- b. Cover Diagrams
- c. Theatre Indices
  - (i) G.S.G.S.
  - (ii) A.M.S.
- d. Running Revision Sheets
- e. History Sheets of G.S.G.S. maps
- f. Original Surveys
- g. A.M.S. Compilation Record Sheets
- h. A.C.I.S. Compilation Instructions
- i. A.C.I.S. History sheets

PROCEDURE

Maps and other acquisitions can be divided into two categories :-

- (a) Items ordered to fill known gaps in the Library
- (b) Items sent as gifts or those captured in War.



Items under 'b' are first checked against material already held to determine whether they are of sufficient interest or value to be retained - if so, they are treated in the same way as those specially ordered.

1. All items are entered in a Daily Record Book, which provides an inventory of all material received in the Map Library, giving details such as:- Title, Scale (if any), number of sheets (if maps), date, source and date of receipt.
2. Each item is stamped with the Library Stamp which bears the date of receipt.
3. They are then passed to the Cataloguing Section and distributed among the Cataloguers who are each responsible for certain areas.
4. The items are first classified according to the Classification system (see Description and Use below), entered in the proper Section of the Hand List, then given the appropriate catalogue reference and a unique sequence number. This reference and unique number are then written on the map in a box provided on the Library stamp.
5. A catalogue card is prepared according to the rules described below, and is then sent for typing. When typed it is checked for errors and filed in its proper place in the Card Index.
6. Each cataloguer is responsible for compiling his own Accessions List. The individual lists are collated by an Assistant who arranges them according to areas and sends them to the typist.
7. Before filing the material any new information which may be of interest to the Research Section is recorded on a specially designed form which is passed to that Section for filing in loose-leaf folders.

CLASSIFICATIONDESCRIPTION

The classification scheme which is appended is designed to enable maps to be classified easily and quickly. The one aim is simplicity and care has been taken to keep the number of figures used at a minimum.

Provision is made for all maps available and for those which may become available in the future. A brief description of the scheme is as follows:

Letters of the alphabet are allocated to the main divisions, which are as follows:

- A The Universe (astronomic charts, etc.)
- B The World
- C Europe
- D Asia
- E Africa  
     *Americas (N & S. i.e. Western Hemisphere)*
- F North America
- G Central America and West Indies
- H South America
- I Australasia
- J Pacific Ocean (and islands not adjacent to continents)
- K Atlantic Ocean (and islands not adjacent to continents)
- L Indian Ocean (       "               "               "       )
- M Arctic Regions (       "               "               "       )
- N Antarctic Regions (       "               "               "       )



# EXAMPLE OF CLASSIFICATION OF PROVINCES (YUGOSLAVIA)

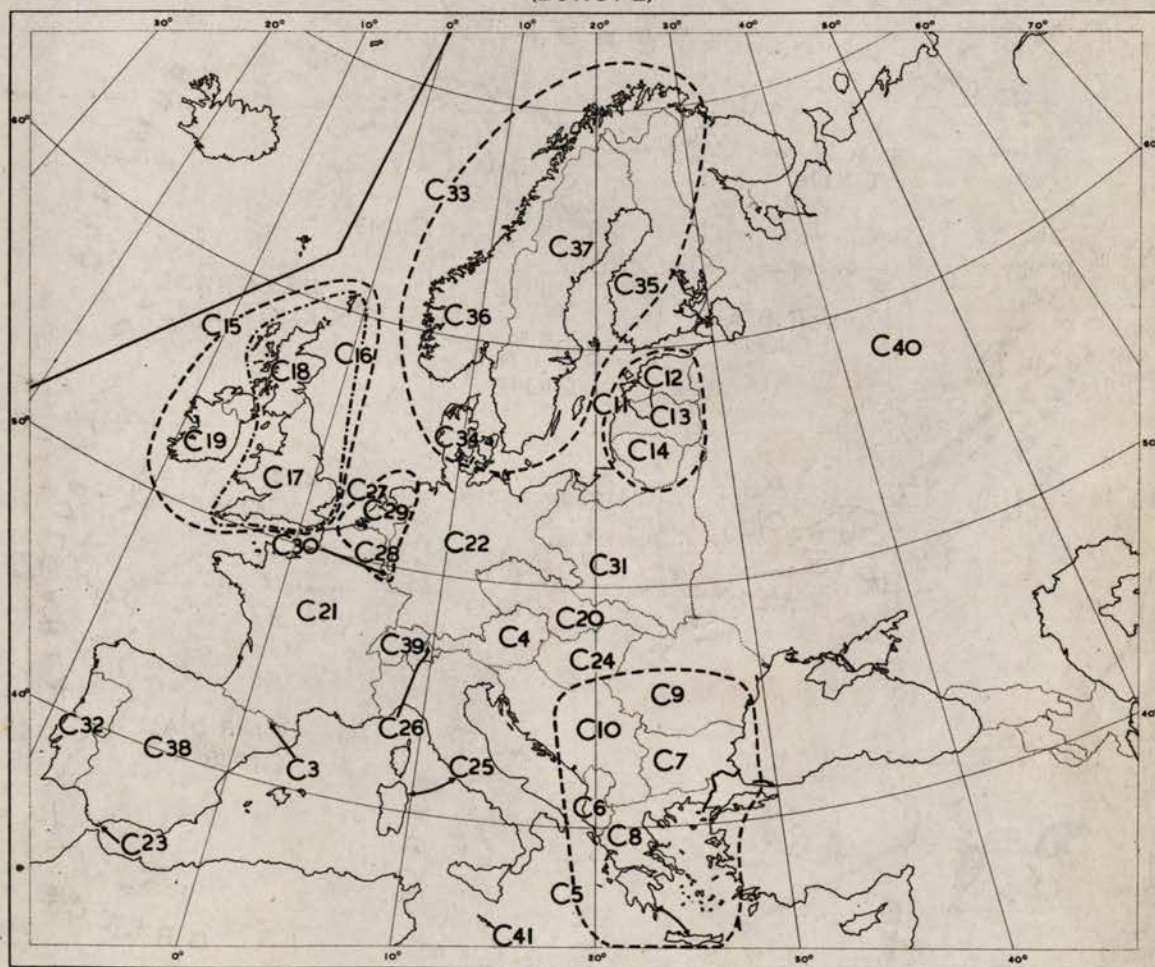


SCALE IN MILES  
0 30 60 90 120 150

TO FACE PAGE 5



EXAMPLE OF CLASSIFICATION OF COUNTRIES, SEAS, ETC.  
(EUROPE)



TO FACE PAGE 4



8. If a new map covers an area for which new maps are being compiled, the cataloguers pass one copy immediately to the Compilation Section, recording it as issued to that Section. The other copy is filed in its appropriate place in the Map Press.
9. The same procedure is followed when dealing with a map which forms part of a series already in the Library. It is closely investigated for new features, for revisions and for new topographical information and, if necessary, the existing index card is amended.

The sheet is also checked against the Graphic Index and the Series sheet Catalogue. Its existence and dates are recorded on both and the proper catalogue reference is written on it. It is examined for possible additional entries and is recorded on the Accessions List.

10. Cover Diagrams and Theatre Indices

Cover Diagrams are in preparation showing Map Library holdings of Series on all scales of all countries. Those responsible for keeping them up-to-date do so as soon as any new sheets are received.

The same applies to Theatre Indices, but on a Theatre Index the date of the sheet is recorded as well as the existence of the sheet.

Procedure in the Research Section and Air Photograph Section is dealt with separately.



LIST OF CONTENTS

	<u>Page</u>
General note	1
Classification	3
Description of Scheme	3
Use	7
Handlisting	9
Cataloguing	12
Preparation of Master Card	12
Additional Entries	21
Cross References	25
Order of Cards in the Card Catalogue	27
Indexing Series	28
List of Prime Meridians	29
Classification Scheme	31
Index to Continents, Countries	297
Index to Islands	307
Supplement	
Countries showing Provinces	
(in alphabetical order at end of book)	



# LIST OF CONTENTS

Page

1	General note
2	Classification
3	Description of books
4	Use
5	Handling
6	Cataloguing
7	Preparation of lists
8	Additional notices
9	Form for a notice
10	Order of cards in the card catalogue
11	Indexing series
12	List of prime numbers
13	Classification scheme
14	Index to contents, continued
15	Index to subjects
16	Supplement
17	Counters showing progress

(in alphabetical order of the  
of book)

CLASSIFICATION OF CONTINENTS & OCEANS

WORLD

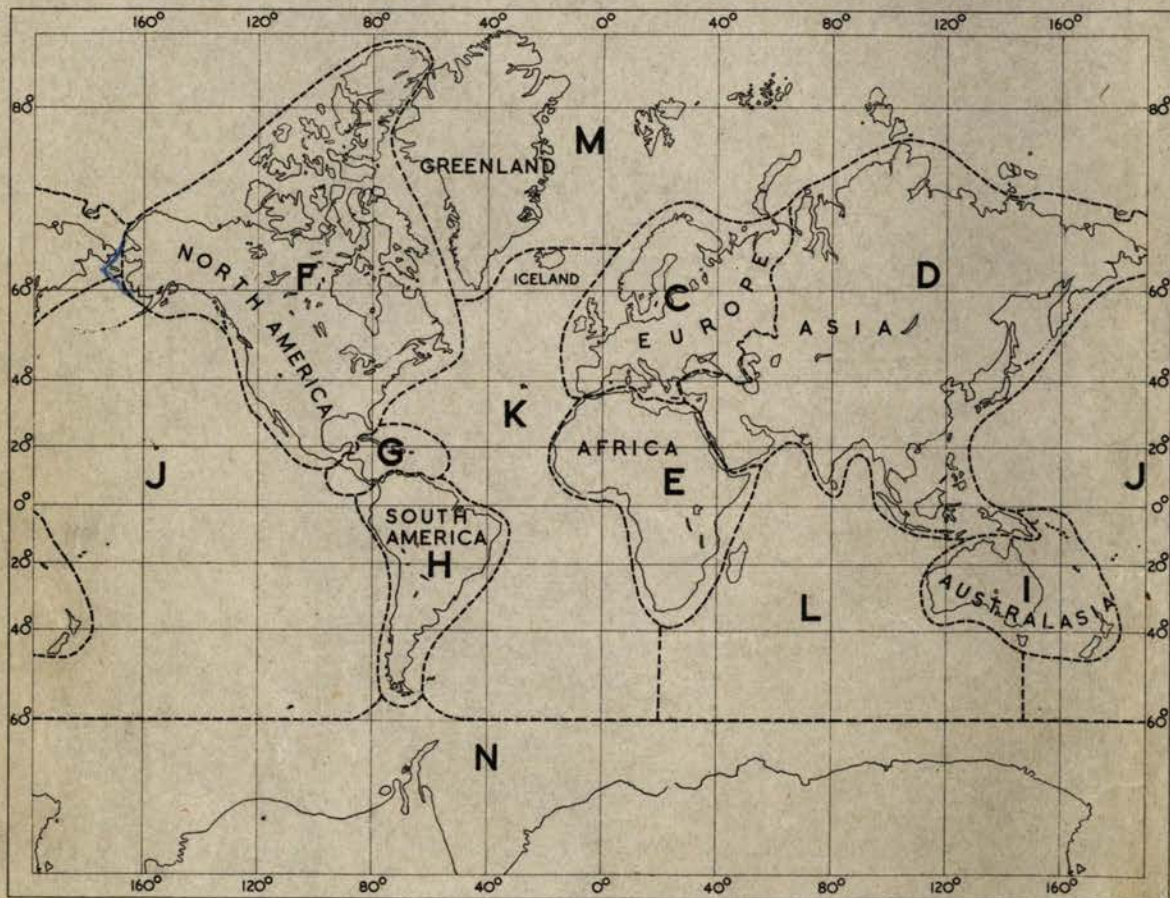


TO FACE PAGE



# WORLD

## CLASSIFICATION OF CONTINENTS & OCEANS



TO FACE PAGE 3



### First Subdivision

Each of these divisions is then subdivided, each subdivision being given an arabic number.

The world is divided into twelve major areas. For example,

- B 1 = World general
- B 2 = Northern Hemisphere
- B 3 = Southern Hemisphere
- B 4 = Eastern Hemisphere
- etc.

In the continental divisions C - I, M, N the subdivisions are allocated to countries which are arranged in alphabetical order and numbered consecutively. For example,

- C 1 = Europe general
- C 2 = Europe, Seas, Gulfs, Channels, etc.
- C 3 = Andorra
- C 4 = Austria
- C 5 = Balkans
- etc.

It should be noted that figure one following a letter is always reserved for general maps of a continent, and figure 2 for Seas, Gulfs, Channels etc.

Some areas have been placed under their collective name in the alphabetical order, for example, Balkans, Baltic States, Scandinavia. Where this is the case, countries which comprise the area are listed in alphabetical order immediately following the collective names, and the sequence of numbers is carried through. For example :

- C 5 = Balkans (general)
- C 6 = Albania

- C 7 = Bulgaria
- C 8 = Greece
- C 9 = Romania
- C 10 = Yugoslavia
- C 11 = Baltic States (general)
- C 12 = Estonia
- C 13 = Latvia
- C 14 = Lithuania

In the 'Ocean' divisions, J, K, and L, the sub-divisions are allocated to island groups and to individual islands where they do not form part of a group, arranged in alphabetical order. For example :

- J 1 = Pacific Ocean general
- J 2 = Alentian Islands
- J 3 = Antipodes Group
- J 5 = Caroline Islands
- J 6 = Clipperton Island

#### Second subdivision

The divisions C - N are again subdivided, each subdivision being indicated by a second arabic number separated from the first by a colon. For example :

C 4 : 13

The numbers 1 - 9 are reserved for compass divisions in the case of continents and countries and numbers 10 - for the administrative divisions of a country arranged in alphabetical order, but in Island Groups numbers 1 - are allocated to individual islands. For example :

- C 1 : 1 = Northern Europe
- C 1 : 2 = North-Eastern Europe



6.

C 21 : 3 = North-Western France  
 D 3 : 4 = Eastern Arabia  
 E 1 : 5 = Central Africa  
 F 4 : 6 = Western Canada  
 H 3 : 7 = Southern Argentina  
 I 7 : 8 = South-Eastern Queensland  
 L 10 : 9 = South-Western Madagascar  
 C36 : 10 = Akershus (Norway Province)  
 C36 : 11 = Aust Agder  
 C36 : 12 = Buskerud  
 J25 : 1 = Atafu Island (Tokelan Group)  
 J25 : 2 = Fakaofo Island

Islands adjacent and belonging to a country, and town plans, are allocated numbers after the administrative divisions, for example :

D 3 : 16 =Yemen (Arabia)  
 D 3 : 17 = Bahrain Island  
 D 3 : 18 = Islands in Red Sea  
 D 3 : 19 = Islands off S.E. Coast  
 D 3 : 20 = Town plans

The Town Plans are arranged alphabetically within the classification division, and the name of the town is added to the reference, for example :

D 3 : 20 Riyadh

USE

The scheme must be used in conjunction with a good reference atlas which shows not only international boundaries but also the chief administrative boundaries within each country. The atlas should have in addition a good gazetteer.

General maps of the World and of Europe would be classified into B 1 and into C 1 respectively.

Maps showing more than one continent would be classified into the appropriate subdivision of the World. For example, a map of Europe and Asia would be classified into B 6.

Maps showing more than one section of a continent would be classified into the division for general maps of that continent. For example, a map of Central and South Africa would be classified into E 1.

Maps showing more than one country would be classified into a compass division of a continent. For example, a map of Burma, Siam and French Indo China would be classified into the division for South-East Asia, i.e. D 1 : 8.

Maps showing more than one administrative district or province would be classified into a compass division of that country. For example, a map of Brittany, Normandy and Anjou would be classified into the division for North-West France, i.e. C 21 : 3.

Medium and large scale maps of areas which fall into a particular administrative district or province would be classified into the division for that province.

Atlases and guide books are classified into the division for the Continent or Country they illustrate, and for reasons of economy in shelf space they are further classified into one of three size divisions, which are denoted by the letters a, b and c.

Books under 9 inches are put in 'a' division

" over 9" but under 12" are put in 'b' division

" over 12" are put in 'c' division

These letters are placed after the classification number.



For example, Muirhead's guide to Switzerland, which is six and a quarter inches in height would be classified into C 39 a.

[illegible]

A map of the province of FINNMARK in NORWAY is classified as C36 : 13. If it is the only map of this area, it is number



one in that section of the handlist and its reference number is C36 : 13(1); the second map classified into this section becomes C36 : 13(2) and so on. This means that each map has a unique number.

The entry in the handlist takes the form of abbreviated title, scale and date and number of sheets, in fact enough to enable the map to be identified.

It is desirable that the maps should be arranged in the map presses in a certain order within each general classification division. That is, series of maps although classified as general maps, should be separated from general maps in one sheet and grouped in scale order. Since the order in the map presses follows the order in the handlists the following blocks of sequence numbers are allotted to map series within the various general classification divisions:

a) For the World and Continents:

1 - 10	Series larger than 1/250,000
11 - 20	" of 1/250,000 and larger than 1/500,000
21 - 30	" " 1/500,000 " " 1/750,000
31 - 40	" " 1/750,000 " " 1/1,000,000
41 - 60	" " 1/1,000,000 " " 1/1,500,000
61 - 70	" " 1/1,500,000 " " 1/2,500,000
71 - 80	" " 1/2,500,000 " " 1/5,000,000
81 - 90	" " 1/5,000,000 " " 1/10,000,000
91 - 100	" smaller than 1/10,000,000
101 -	General maps

b) For Countries:

1 - 10	Series larger than 1/20,000
11 - 20	" of 1/20,000 and larger than 1/50,000

21 - 30	Series of	1/50,000	and larger than	1/75,000
31 - 40	"	"	1/75,000	" " 1/100,000
41 - 50	"	"	1/100,000	" " 1/200,000
51 - 60	"	"	1/200,000	" " 1/250,000
61 - 70	"	"	1/250,000	" " 1/300,000
71 - 80	"	"	1/300,000	" " 1/450,000
81 - 90	"	"	1/450,000	" " 1/750,000
91 - 100	"	smaller than 1/750,000		
101 -	General maps			

Where an original series is reproduced by other Geographical Establishments on the same sheet lines, the reproduction is given the same reference number as the original series with the addition of the letters a, b, etc to the sequence number. For example:

C 10 (41) = Yugoslavia 1/100,000 original series

C 10 (41a)= " " French reproduction  
of Yugoslav originals

The handlisting of Atlases and guide-books is similar to that of maps, a separate page being devoted to each size division. In the handlist the sheets for books follow those for town plans.

The complete handlist is an inventory to the whole collection arranged in the same order as the maps are housed in the map-presses. With it the whole collection can be easily checked. It should be borne in mind that the handlist is the most valuable of all library records and great care should be exercised in its maintenance and use.



CATALOGUING

A catalogue card has been designed to guide the cataloguers in the positioning of the information required to be shown. A specimen of this card is given below:

Area	Scale	Date
Filed as	Publishing Body or Author	
Exact title		
Shows		
No. of sheets	No. of copies	
Source	If bromide, location of original	
Date received	Negative No.	

J.5559 (5788) 7/42 Wt 28688 100m (8) 9/42 Gp.697 C&SLtd

This design, which is based on that used by the Army Map Service, Washington, has been printed both on paper and on a filing card; the paper form is used by the cataloguers and is known as the manuscript card, the filing card is used by the typists and is filed in the card catalogue. Certain rules have been made for the filling up of this card, and these are set out below:

PREPARATION OF MASTER CARD.AREA

The name of the area is to be that mentioned in the title of

the map, or in the absence of a title, that illustrated by the map. The name will be in the vernacular form except where there is an accepted anglicised form. Cross-references will be made from the forms not used as headings (see Cross-references, below).

#### General Maps.

For general maps or series covering, for example, the World, Africa or France, the headings would be

WORLD

AFRICA

FRANCE

additional entries being made where necessary (see Additional Entries, below).

#### Special Area Maps of Continents and Countries.

Where the title of a map describes a major portion of a Continent or Country by a compass division, the map is catalogued under the name of the Continent or Country, followed by the compass division. For example:

Map showing Central Africa Air Routes

would be catalogued under AFRICA - Central.

Map of Central and South Africa

would be catalogued under AFRICA - Central, with additional entry under AFRICA - Southern (see Additional Entries, below).

Where the title describes a specific topographical feature, or district, which covers a major portion of a Continent or Country the heading to be used is the name of the Continent or Country followed by the name of the feature or district prefixed by the abbreviation 'dist.' For example:

The Nile Valley, containing Egypt,  
Anglo-Egyptian Sudan, Abyssinia, Somaliland etc.

would be catalogued under AFRICA dist. NILE VALLEY, additional entries being made under AFRICA - North-Eastern, etc (see Additional Entries, below).

Region de la Ruhr

would be catalogued under GERMANY dist. RUHR, an additional entry being made under GERMANY - Western.



Boundary Maps

For maps which illustrate the boundary between two or more countries the heading is to be the name of the first-mentioned country, with the appropriate compass division. Additional entries would be made for the other countries affected (see Additional Entries, below). For example:

Atlas de la Frontiere entre l'Allemagne  
et la Belgique depuis le Grand Duchie  
de Luxembourg jusqu'au Royanne des Pays-Bas

would be catalogued under GERMANY - Western, with additional entries under BELGIUM - Eastern, etc.

Province and District Maps of a Country.

For maps of a province or district of a Country the area heading takes the form of the name of the Country, followed by the name of the area appearing in the title of the map prefixed by the abbreviation 'dist'. For example:

Geologische Karte von Bayern

would be catalogued under GERMANY dist. BAVARIA.

Karta fizica politica si etnografica  
a Banatului.

would be catalogued under YUGOSLAVIA dist. BANAT.

Environs d'Amiens

would be catalogued under FRANCE dist. AMIENS.

Where two or more place names are mentioned in the title the map is to be catalogued under the first-mentioned and additional entries made for the others.

Maps of Islands.

Maps of islands adjacent and belonging to a country are catalogued under the name of the country followed by the name of the island prefixed by the abbreviation 'Is.' For example

Plan der Insel Borkum

would be catalogued under GERMANY Is. BORKUM. A cross-reference

would be made from BORKUM to this heading (see Cross-references, below).

Maps of islands belonging to a group are to be catalogued under the name of the group followed by the name of the island prefixed by the abbreviation 'Is.' For example:

Map of the Island of Rhodes

would be catalogued under DODECANESE Is. RHODES.

Map of the Island of Ambrim.

would be catalogued under NEW HEBRIDES Is. AMBRIM.

Cross-references are to be made from the individual island to the island group (see Cross-references, below).

Where two or more islands are mentioned in the title the map is to be catalogued under the first-mentioned, and additional entries made for the others.

#### Town Plans.

Town plans are catalogued under the name of the country to which they belong, followed by the name of the town prefixed by the abbreviation 'tn'. For example:

Rigas Ostas Centrala Dala

would be catalogued under LATVIA tn RIGA

Town Plan of Karlovac

would be catalogued under YUGOSLAVIA tn KARLOVAC.

Where there is more than one town of the same name a distinctive note is added after the name. For example:

GERMANY tn BRUHL (nr COLOGNE)

GERMANY tn BRUHL (nr MANNHEIM)

Where there are two or more towns mentioned in the title, the map is to be catalogued under the first-mentioned and additional entries would be made for the others.



### Special Purpose Maps

Maps which deal with a particular subject, for example Geology or Ethnography, are catalogued in the same way as ordinary topographical maps but additional entries are to be made under subject (See Additional Entries - Subject File, below).

### Scale

The scale of the map is given in the form of the representative fraction, i.e. 1:63,360, not 1 inch to 1 mile. When the scale is not given on the map it is calculated. If only an approximate result is obtained the representative fraction is prefixed with the abbreviation for the word 'circa'.

For example      c.1:125,000

When a series of maps is published at various scales, additional entries are to be made for each scale (see Additional Entries, below).

### Date

The date used in the heading is that of the situation portrayed on the map, i.e. the survey date or revision date. The date of publication is only used when no other date is given. Where the publication date differs from the survey or revision date it is entered after the name of the publishing body or author. For example:

G.S.G.S. 4514 (publ 1944)

If a map is undated, but an approximate date can be arrived at from the detail shown on the map, this assumed date is used, but enclosed in square brackets. Comprehensive dates are to be given for a map in more than one sheet if they differ, for example 1927 - 35.

For a series of maps in progress the date of the earliest sheet is followed by a dash, the latest date being added when the series is completed.

### Filed as

The complete reference number is entered here. This



reference number will have been written on the map when it was handlisted.

#### Publishing Body or Author.

The full name of the Publishing Body or Author is recorded. If the map is produced by a publishing body that gives a code or identification number to maps, that number is also recorded. For example:

G.S.G.S. 4250

A.M.S. T.612

#### Exact Title

An exact transcription of the title of the map is given. Recognised abbreviations may be used, and unnecessary words omitted providing the omission is indicated by three dots.

If the title is in characters other than Roman, it is transliterated and, if necessary, translated, with a note added in brackets "In Russian", "In Bulgarian", "In Arabic", etc. When a map is in two or more languages preference should be given to the language in most common use and a note added in brackets "In French and Russian", "In English and Greek".

If a map has no title, one is made up and enclosed in square brackets.

Short descriptive notes are added after the title, on Insets, Edition, Original material and Supplementary material.

a) Inset note. The exact transcription of the title of an inset and its scale follows the map title and is prefixed by the word INSET in square brackets. The same rules for translation, transliteration and abbreviation are applied as laid down for the map title. For example:

Recent surveys in Southern Abyssinia

[Inset] Chart of triangulation 1/6,000,000

If the insets are of sufficient importance they are catalogued separately, and reference is made to the main maps.



For example:

Principaux bassins du Port de Calais

[Inset on] Industrie Nordfrankreich Stadtplan.

Maps or plans printed on the reverse of other maps are to be treated as inset maps with the words (on reverse) substituted for [Inset]

b) Edition note. The edition number, other than the first, is always recorded. For example:

Carte des voies interieures navigable de la  
Belgique ..... 11<sup>e</sup> edition.

c) Original material note. Notes on the source material used for a map should be quoted where possible. These notes usually appear on the map, and examples are:

'Copied from Italian original .....

'Reduced from Germany 1/25,000 sheets .....

"Copied from French original dated 1936 with revision..'

When the Library is in possession of the original material the reference number is quoted after the note.  
For example:

Germany. Copied from Topographische Karte  
(Messtischblätter) C22(15) with revision from  
air photos.

d) Supplementary material. When a map or series of maps is supplemented by an index, book of text or transliteration trace, this is to be mentioned after the title. In some cases the books of text are separated from the maps to which they refer on account of their size and bulk, and are referenced as books. When this is the case the reference number of the books will be quoted after the note on supplementary material. A similar reference to the maps will be made after the title on the card prepared for the books. For example:

Frontiere Greco - Bulgare ; Traite de Neuilly  
du 27 Nov. 1919.  
(See also) Description de la frontiere de Borne  
a Borne C 7 ; b 1.



Description de la frontiere de Borne a Borne;  
 Traite de Neuilly du 27 Nov. 1919. (for relevant  
 maps see C 7 : 7 (2).

### Shows.

Under 'shows' is given a brief description of the map. The items are to be arranged in the following order:-

1. Projection (if known)
2. Prime Meridian (if other than Greenwich). See list of Prime Meridians and their values on page 29.
3. Grid (if any)
4. Boundaries (whether administrative and/or international).
5. Relief (whether by contours, hachures, hill-shading, or layer tints. If by contours, interval is to be given).
6. Communications (with number of categories of roads and/or railways).
7. Surface features and other topographical details.

If a map is a reproduction of a map which is already catalogued, but has an overprint showing special information, the catalogue reference of the base map is to be mentioned after the title, and only the special overprint information mentioned under 'shows'.

### Number of Sheets.

For a series of maps, if the number of sheets is known but the library is not in possession of a complete set, the total number is recorded followed by the word 'incomplete'.

For a series in course of production the number of sheets which will eventually complete the series (if known) is recorded followed by the words 'in progress'.

In a series where extra sheets have been added to the initial layout and have taken their number from adjacent sheets with the addition of the letters A, B, or bis, ter, the number of sheets on the original layout is recorded followed by the full total in brackets. For example, the number of sheets for a series composed of sheets 1 - 6, 6A, 7 - 10, 10A, 10B, 11 - 15 would be 15 (in 18).



Where a map or series of maps is supplemented by a book of text or transliteration trace the information is recorded after the number of sheets. For example:

1 + booklet.  
23 + 18 traces.

#### Number of Copies

As a general rule only two copies of each map are kept. When only one original is held, and also a bromide copy of it, the number recorded is '1 + 1 bromide'.

#### Source

The name of the person or institution from whom the map was received is to be recorded in full.

#### If Bromide, Location of Original.

When only a bromide copy, sunprint, blueprint, tracing etc. is held, the type of reproduction used is recorded in this space. The location of the original is also given if known.

#### Date Received

The date inserted here is the one with which the map was stamped when it was first received into the Library.

Where there are two copies of a map which have been received on different dates both dates are recorded.

In the case of a series of maps the date of receipt of the earliest sheet is quoted followed by a dash. When the series is complete the final date is added.

#### Negative No.

Any map of which a negative has been made should have the negative number inserted here if it is known. The location of the negative should also be recorded.

#### List of Additional Entries.

On the reverse of the manuscript master card will be



written a list of all the additional entry headings. These will be typed on the file card. Any subsequent alteration to the master card must be made to all additional entry cards.

#### Maps in Books and Atlases.

Maps which appear in books or atlases and which are judged to be of importance are catalogued in the same way as sheet maps. Reference to the title and page of the book or atlas will be made after the exact title.

#### ADDITIONAL ENTRIES

Additional entries are required for the Main Area File, for the Scale File and for the Subject File (See 'Order of cards in card catalogue', below).

Additional entry cards should be of a different colour from that used for master cards, but if no coloured cards are available some distinguishing mark, such as a black top right-hand corner, should be used.

#### MAIN AREA FILE.

Additional entries are to be made for areas which are important in themselves, but which are included in a series of maps or a general map covering a larger area. These additional entry cards are replicas of the master cards with appropriate changes made in Area heading, in date, in number of sheets etc.

- a) Continents or Countries, whole or part, covered by world maps or series. For example, the International Map of the World 1/1M. would require additional entries for each Continent or part of a Continent and also for certain Countries or parts of Countries covered.

The size of the country and the scale of the series must be taken into consideration in the selection of additional entries.

- b) Countries, whole or part covered by a general Continental map or series. For example, the Übersichtskarte von Mitteleuropa 1/300,000 would require additional entries for the Countries or parts of Countries covered.



- c) Special area maps whose title describes some specific topographical feature or district which covers the major portion of a continent or country would require an additional entry under the portion of the continent or country concerned (See Cataloguing - Master Card - Area, above).
- d) Boundary maps require additional entries under the names of those countries not used as the area heading of the master card (See Cataloguing - Master Card - Area, above).
- e) Islands covered by a large-scale series or a district map. All important islands and island groups require additional entries where the size of the island and the map scale warrant it.

The number or names of the sheets of a series which cover the islands should be added after the title.

- f) District maps on a large scale which cover a town and environs require an additional entry under the town.
- g) Maps which have two or more place names mentioned in the title require additional entries under those names not used for the area heading of the master card.
- h) Series of maps not uniform in scale require additional entries for all scales used.

#### SCALE FILE

A scale file is maintained for each country. For this file, an additional copy of all master cards, (excluding town plans) and of all additional entry cards prepared for the main area file in sections a, b, d and h above, is made. On these cards the scale is underlined in red.

#### SUBJECT FILE

Additional entries are to be made for maps which describe a particular explorer's or expedition's route and discoveries, and for maps which deal with any of the following subjects:

## Boundaries

Communications - General, i.e. more than one means of communication.

Air

Railways.

Roads

Telecommunications

Waterways

Economics

Ethnography

Geology.

Where these maps cover more than one continent, country, administrative district or province, additional entries must be made for the Subject file of those continents, countries etc. for which additional entries have been made for the Main Area file (see above).

The additional entry will be a duplicate of the master card with the necessary change made in the area heading. The types of headings to be used are given below.

a) Maps of explorer's or expedition's routes, etc.

The heading is to take the form of the Area, followed by the explorer's name or the name of the expedition. For example:

'Routes in South-West Arabia from  
surveys made in 1936 by  
H. St. J. Philby'

would have as the heading: ARABIA - PHILBY, H. St. J.

'Part of Western Se-chuan from a  
plane-table survey  
by J.W. Brooke'

would have as the heading: CHINA - BROOKE, J.W.

'The Hispar Glacier and tributaries in  
the Karakoram Range:  
Results of the Bullock Workman Expedition'

would have as the heading: INDIA - BULLOCK WORKMAN EXPEDITION.



## b) Boundary Maps.

The heading is to take the form of the names of the countries affected, followed by the word 'BOUNDARY'. For example, a map showing the German-Polish Boundary would have as a heading:

GERMANY - POLAND, BOUNDARY

An additional entry would also be made under

POLAND - GERMANY, BOUNDARY

for the Poland Subject File.

## c) Communications Maps.

Only those maps which have been specially designed to show communications are to be considered for the Subject file. No general topographical map which shows, inter alia, communications will be included.

The heading is to take the form of the name of the Area, followed by the type of communication. For example:

'Carte des Voies ferrees, Voies  
navigables et Canaux'

would have as the heading: FRANCE - General Communications.

'Guia Militar de Carrateras de Espana'

would have as the heading: SPAIN - Roads.

'Waterstaats Kaart van Nederland'

would have as the heading: HOLLAND - Waterways.

'Die Elbe'

would have as the heading: GERMANY - Waterways.

## d) Economic Maps.

For those maps which show natural resources, location of industries, etc. the heading is to take the form of the name of the Area followed by the word 'ECONOMIC'.

For example:

'North-west Germany - Economic Resources'

would have as the heading: GERMANY - ECONOMIC

'Mineral Resources of Indo-China'

would have as the heading: INDO-CHINA - ECONOMIC.

e) Ethnographic Maps.

For those maps which show distribution of population, race, religion, language etc. the heading is to take the form of the name of the Area followed by the word 'ETHNOGRAPHIC'. For example:

'Nationalitäten der Südetenländer'

would have as the heading: CZECHOSLOVAKIA - ETHNOGRAPHIC

f) Geological Maps.

For those maps which show geological data, soil types etc. the heading is to take the form of the name of the Area followed by the word 'GEOLOGICAL'. For example:

'Danmarks geologiske Undersøgelse'

would have as the heading: DENMARK - GEOLOGICAL

CROSS REFERENCES.

General cross references are required to be made -

- a) from an alternative form of place name to that used as the AREA heading. For example:

ITALY tn LIVORNO

See ITALY tn LEGHORN

SIAM

See THAILAND



- b) from individual islands to the country to which they belong.  
For example:

BORKUM

See GERMANY Is. BORKUM

- c) from individual islands to island groups. For example:

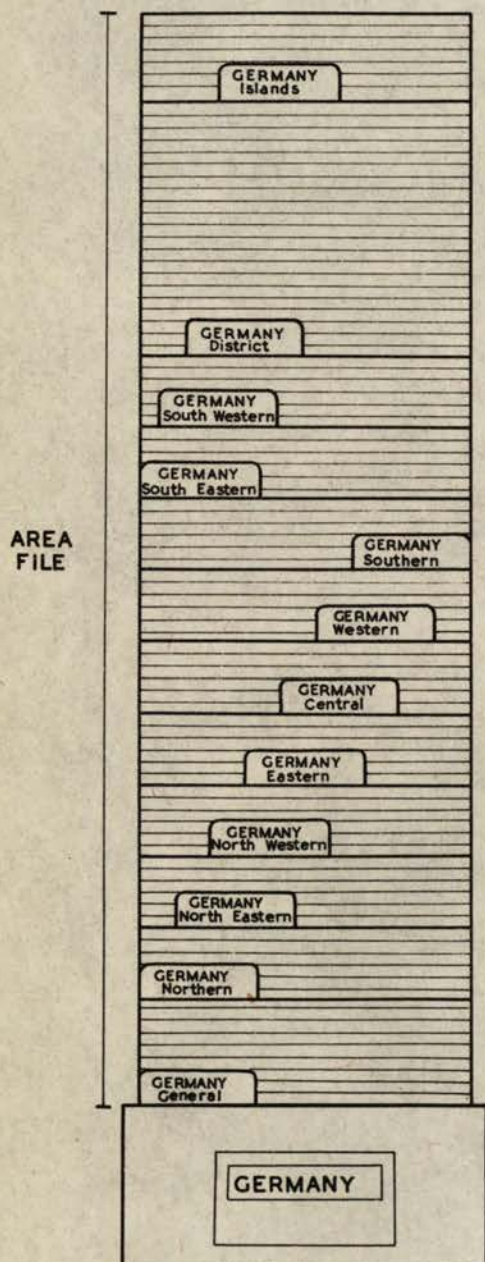
HALMAHERA

See MOLUCCAS ISLANDS - HALMAHERA

---

4354  
237

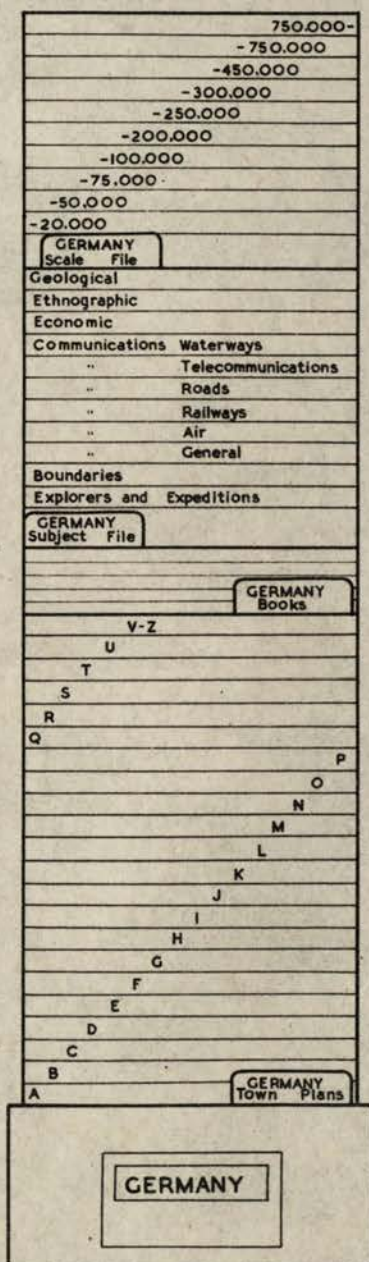




SCALE FILE

SUBJECT FILE

AREA FILE  
(CONTD)



ORDER OF CARDS IN THE CATALOGUE.MAIN AREA FILE

All cards are filed firstly under the name of the area in alphabetical order, secondly under scale, the larger scale preceding the smaller, and thirdly in order of date.

Within each continent the arrangement of the cards is, working from the front to the back of the catalogue drawer, cards for series and general maps, followed by cards for maps of major divisions, followed by books.

Within each country the arrangement is, cards for series and general maps, followed by maps of major divisions, followed by district maps, followed by maps of islands, followed by town plans, followed by books.

SUBJECT FILE.

Cards of the Subject File follow those of each area file in the following order:

- Explorers and Expeditions
- Boundaries
- Communications, General
  - Air
  - Railways
  - Roads
  - Telecommunications
  - Waterways
- Economic
- Ethnographic
- Geological

SCALE FILE.

Cards of the Scale File follow those of each Subject File, the larger scale preceding the smaller scale.

---



The date of each sheet held will be recorded in the Series Ledger, which is composed of specially designed sheets bound together in loose-leaf form. A specimen sheet is given below :

[illegible]

Where the printing date differs from the revision or survey date, both are to be shown. The revision or survey date will be mentioned first, and the printing date added underneath in round brackets.

All entries will be made in pencil so that alterations can easily be made.

PRIME MERIDIANS.

<u>Meridian</u>	<u>Greenwich value</u>
Amersfoort, Netherlands	5° 23' 15. 5" E
Amsterdam, Netherlands	4° 53' 01.98" E
Athens, Greece	23° 42' 58. 5" E
Batavia, N.E.I.	106° 48' 27.79" E
Berne, Switzerland, new value	7° 26' 22.33" E
old value	7° 26' 24.75" E
Brussels, Belgium	4° 22' 12.69" E
Bucharest, Romania	26° 06' 45.15" E
Celebes, Middle meridian of	121° 48' 27.79" E
Copenhagen, Denmark	12° 34' 40.35" E
Ferro	17° 39' 46.05" W
Ferro (German value)	17° 40' W
Genoa, Italy	8° 55' 15.929" E
Helsinki, Finland	24° 57' 16. 5" E
Istanbul, Turkey	28° 58' 51.45" E
Lisboa, Portugal (Castello de S. Jorge)	9° 07' 54.806" W
Madras, India	80° 14' 54.33" E
Madrid, Spain	3° 41' 14.55" W
Oslo (Christiana)	10° 43' 22. 5" E



<u>Meridian</u>	<u>Greenwich value</u>
Padang, N.E.I.	100° 22' 01.42" E
Paris, France	2° 20' 13.95" E
Pulkawa, Russia	30° 19' 38.49" E
Rome, Italy (Monte Mario)	12° 27' 07.06" E
San Fernando, Spain	6° 12' 17.95" W
Singhawang, N.E.I.	108° 59' 41" E
S. Sumatra, Middle meridian of	103° 33' 27.79" E
Tokyo, Japan (Astronomical observatory)	139° 44' 40.9" E

*Stockholm*

18° 3' 29.8"

## CLASSIFICATION

## SCHEME



Note

Additions and alterations to sections of the scheme will become necessary due to changes in political and provincial boundaries.

These can be dealt with without any alteration to the scheme as a whole.

Old and new administrative divisions, where they exist side by side in a country, can be combined as shown under FRANCE and SPAIN.

De facto changes in International boundaries can be met by putting after the provinces affected the date at which the change was made. For example several provinces of Poland were ceded to the U.S.S.R. in 1941. After the name of these provinces is written (-1941) and after the name of the new Russian provinces is written (1941-).

Numbers have been left vacant between the provinces and the town plans of most countries for any additional provinces to be inserted.

When a country is completely re-organised within changed frontiers which have been universally recognised, the provincial sub-divisions can be re-written, and the maps re-classified.

CLASSIFICATION SCHEMEGeneral Summary

- A The Universe (astronomic charts; solar system etc.)
- B World
- C Europe
- D Asia
- E Africa
- F North America
- G Central America and West Indies
- H South America
- I Australasia
- J Pacific Ocean (and Islands, not adjacent to continents)
- K Atlantic Ocean (and islands not adjacent to continents)
- L Indian Ocean (and islands not adjacent to continents)
- M Arctic Regions
- N Antarctic Regions



- B 1 WORLD
- 2 Northern Hemisphere
- 3 Southern Hemisphere
- 4 Eastern Hemisphere
- 5 Western Hemisphere
- 6 Eurasia
- 7 Europe and Africa
- 8 Asia and Africa
- 9 North and Central America } + West Indies
- 10 Central and South America }
- 11 Oceania
- 12 Polar Regions

- G 1 EUROPE
- :1 Northern Europe
  - :2 North-Eastern Europe
  - :3 North-Western Europe
  - :4 Eastern Europe
  - :5 Central Europe
  - :6 Western Europe
  - :7 Southern Europe
  - :8 South-Eastern Europe
  - :9 South-Western Europe

- G 2:1 Adriatic Sea
- :2 Baltic Sea
  - :3 Black Sea
  - :4 Bristol Charnel
  - :5 English Channel incl. Straits of Dover
  - :6 Irish Sea and St. Georges Channel
  - :7 Mediterranean Sea.
  - :8 North Sea

- G 3 ANDORRA



## C 4 AUSTRIA ± HUNGARY (but Hungary alone see C.24)

- :1 Northern Austria
- :2 North-Eastern Austria
- :3 North-Western Austria
- :4 Eastern Austria
- :5 Central Austria
- :6 Western Austria
- :7 Southern Austria
- :8 South-Eastern Austria
- :9 South-Western Austria
- :10 Burgenland
- :11 Carinthia
- :12 Lower Austria
- :13 Salzburg
- :14 Styria
- :15 Tirol
- :16 Upper Austria
- :17 Vorarlberg

:20 Towns, arranged alphabetically

## C. 5 THE BALKANS

C 6	ALBANIA
:1	Northern Albania
:2	North-Eastern Albania
:3	North-Western Albania
:4	Eastern Albania
:5	Central Albania
:6	Western Albania
:7	Southern Albania
:8	South-Eastern Albania
:9	South-Western Albania
:10	Berat
:11	Dibra
:12	Durres
:13	Elbasan
:14	Gjinokaster
:15	Korca
:16	Kosove
:17	Shkodra
:18	Tirana
:19	Vlona
:20	Town plans, arranged alphabetically



C 7	BULGARIA
:1	Northern Bulgaria
:2	North-Eastern Bulgaria
:3	North-Western Bulgaria
:4	Eastern Bulgaria
:5	Central Bulgaria
:6	Western Bulgaria
:7	Southern Bulgaria
:8	South-Eastern Bulgaria
:9	South-Western Bulgaria
:10	Burgas
:11	Pleven
:12	Plovdiv
:13	Sofiya
:14	Stara Zagora
:15	Sumen
:16	Vratca

- C 8 GREECE AND THE AEGEAN (incl. Crete & the Lodecanese)
- :1 Northern Greece
  - :2 North-Eastern Greece
  - :3 North-Western Greece
  - :4 Eastern Greece
  - :5 Central Greece
  - :6 Western Greece
  - :7 Southern Greece (Peloponnese)
  - :8 South-Eastern Greece.
  - :9 South-Western Greece.
  - :10 Akarnania - Aitolia
  - :11 Argolis - Korinthia
  - :12 Arkadhia
  - :13 Artia
  - :14 Attiki - Voiotia
  - :15 Drama
  - :16 Evros
  - :17 Evvoia
  - :18 Florina
  - :19 Fthiotis - Fokis
  - :20 Ilis - Akhaia
  - :21 Ioannina
  - :22 Kavalla
  - :23 Khalkidhiki



C	8:24	Kozani
	:25	Lakonia
	:26	Larisa
	:27	Messinia
	:28	Pella
	:29	Preveza
	:30	Rodhopi
	:31	Serrai
	:32	Thessaloniki
	:33	Trikkala
		<u>Islands off West Coast.</u>
	:34	Kefallinia (Cephalonia)
	:35	Kerkira (Corfu)
	:36	Levkas
	:37	Zakynthos (Zante)
	:38	Other Islands
		<u>Islands off South Coast.</u>
	:39	Crete
	:40	Kithira (Cythera)
	:41	Other Islands

Islands off East Coast.

- C 8:42 Aegean (general & series)  
:43  
:44  
:45 Cyclades  
:46 Dodecanese (general & series)  
:47 Individual islands in Dodecanese Group  
:48 Ikaria (Nikaria)  
:49 Khios  
:50 Lesbos (Mitilini)  
:51 Limnos  
:52 Samos  
:53 Samothraki  
:54 Sporades (Northern)  
:55 Thasos  
:56 Other Islands
- :60 Town plans arranged alphabetically



## C 9 ROMANIA

- :1 Northern Romania
- :2 North-Eastern Romania
- :3 North-Western Romania
- :4 Eastern Romania
- :5 Central Romania
- :6 Western Romania
- :7 Southern Romania
- :8 South-Eastern Romania
- :9 South-Western Romania
- :10 Bessarabia
- :11 Bukowina
- :12 Dobrudja
- :13 Moldavia
- :14 Transylvania
- :15 Walachia

:20 Towns, arranged alphabetically

C 10 YUGO-SLAVIA (incl. Bosnia, Herzegovina, Montenegro,  
Serbia, Dalmatia, Slavonia and  
Croatia)

- :1 Northern Yugoslavia
- :2 North-Eastern Yugoslavia
- :3 North-Western Yugoslavia
- :4 Eastern Yugoslavia
- :5 Central Yugoslavia
- :6 Western Yugoslavia
- :7 Southern Yugoslavia
- :8 South-Eastern Yugoslavia
- :9 South-Western Yugoslavia
- :10 Belgrade
- :11 Drava
- :12 Drina
- :13 Dunav
- :14 Morava
- :15 Primorje (incl. Zara)
- :16 Sava
- :17 Urbas
- :18 Varda
- :19 Zeta
- :20 Dalmatian Islands

:



:25 Towns, arranged, alphabetically

C 11 BALTIC STATES (General)

C 12 ESTONIA

- :1 Northern Estonia
- :2 North-Eastern Estonia
- :3 North-Western Estonia
- :4 Eastern Estonia
- :5 Central Estonia
- :6 Western Estonia
- :7 Southern Estonia
- :8 South-Eastern Estonia
- :9 South-Western Estonia
- :10 Harju
- :11 Jarva
- :12 Laane
- :13 Parnu
- :14 Petseri
- :15 Saare

- C 12:16 Tartu  
:17 Valga  
:18 Viljandi  
:19 Viru  
:20 Voru  
:21 Towns, arranged alphabetically

- C 13 LATVIA  
:1 Northern Latvia  
:2 North-Eastern Latvia  
:3 North-Western Latvia  
:4 Eastern Latvia  
:5 Central Latvia  
:6 Western Latvia  
:7 Southern Latvia  
:8 South-Eastern Latvia  
:9 South-Western Latvia  
:10 Kurzeme (Courland)  
:11 Latgale  
:12 Vidzeme (Livonie)  
:13 Zemgale  
  
:15 Town plans, arranged alphabetically.



C 14	LITHUANIA
:1	Northern Lithuania
:2	North-Eastern Lithuania
:3	North-Western Lithuania
:4	Eastern Lithuania
:5	Central Lithuania.
:6	Western Lithuania
:7	Southern Lithuania
:8	South-Eastern Lithuania
:9	South-Western Lithuania
:10	Alytuse
:11	Birzai
:12	Kaisiadorys
:13	Kaunase
:14	Kedainiai
:15	Klaipeda (Memel)
:16	Kretinga
:17	Marijam - Pole
:18	Mazei - Kiai
:19	Pagegiai
:20	Panevezys
:21	Raseiniai
:22	Rokiskise
:23	Sakiai
:24	Siauliai

C 14:25	Silute
:26	Taurage
:27	Telsiai
:28	Ukmerge
:29	Utena
:30	Vilka - Viskice
:31	Zarasai
:32	

:35 Town Plans arranged alphabetically.

C 15 BRITISH ISLES

C. 16 GREAT BRITAIN

C 17 ENGLAND AND WALES, Wales alone - see C17/10

:1	Northern England
:2	North-Eastern England
:3	North-Western England
:4	Eastern England
:5	Midlands
:6	Western England
:7	Southern England
:8	South-Eastern England



C 17:9	South-Western England
:10	Wales
:11	Anglesey
:12	Bedfordshire
:13	Berkshire
:14	Brecknockshire
:15	Buckinghamshire
:16	Caernarvonshire
:17	Cambridgeshire
:18	Cardiganshire
:19	Carmarthenshire
:20	Cheshire
:21	Cornwall
:22	Cumberland
:23	Denbighshire
:24	Derbyshire
:25	Devonshire
:26	Dorsetshire
:27	Durham
:28	Essex
:29	Flintshire
:30	Glamorganshire
:31	Gloucestershire
:32	Hampshire & Isle of Wight (but Isle of Wight alone in C17/64)

C 17:33	Herefordshire
:34	Hertfordshire
:35	Huntingdonshire
:36	Kent
:37	Lancashire
:38	Leicestershire
:39	Lincolnshire
:40	London
:41	Merionethshire
:42	Middlesex
:43	Monmouthshire
:44	Montgomeryshire
:45	Norfolk
:46	Northamptonshire
:47	Northumberland
:48	Nottinghamshire
:49	Oxfordshire
:50	Pembrokeshire
:51	Radnorshire
:52	Rutlandshire
:53	Shropshire
:54	Somersetshire
:55	Staffordshire
:56	Suffolk
:57	Surrey



C 17:58	Sussex
:59	Warwickshire
:60	Westmorland
:61	Wiltshire
:62	Worcestershire
:63	Yorkshire
:64	Isle of Wight
:65	Isle of Man
:66	Channel Islands
:67	Other Islands
:70	Towns, arranged alphabetically

C 18	SCOTLAND
:1	Northern Scotland
:2	North-Eastern Scotland
:3	North-Western Scotland
:4	Eastern Scotland
:5	Central Scotland
:6	Western Scotland
:7	Southern Scotland
:8	South-Eastern Scotland
:9	South-Western Scotland

C 18:10	Aberdeenshire
:11	Argyllshire (inc. I of Mull, Colonsay, Islay, Jura, Tiree, Coll etc).
:12	Ayrshire
:13	Banff
:14	Berwickshire
:15	Bute (inc. Arran, Largs etc.)
:16	Caithness
:17	Clackmannanshire
:18	Dumbartonshire
:19	Dumfriesshire
:20	East Lothian (Haddington)
:21	Fifeshire
:22	Forfarshire
:23	Inverness-shire (incl. Skye, Raasay, Carme, Rum, Elgg etc.)
:24	Kincardine
:25	Kinross-shire
:26	Kircudbrightshire
:27	Lanarkshire
:28	Midlothian (Edinburghshire)
:29	Moray (Elgin)
:30	Nairn
:31	Peebles
:32	Perthshire
:33	Renfrewshire



C 18:34	Ross & Cromarty
:35	Roxburghshire
:36	Selkirkshire
:37	Stirlingshire
:38	Sutherland
:39	West Lothian (Linlithgow)
:40	Wigtownshire
:41	Orkney
:42	Shetland Islands
:43	Hebrides (Outer). For Inner Hebrides <u>see</u> 18:11; 18:15; 18:23.
:44	Other Islands
:45	Towns, arranged alphabetically

C 19	IRELAND
: 1	Northern Ireland (Ulster)
: 2	North-Eastern Ireland
: 3	North-Western Ireland
: 4	Eastern Ireland (Leinster)
: 5	Central Ireland
: 6	Western Ireland (Connaught)
: 7	Southern Ireland (Munster)
: 8	South-Eastern Ireland
: 9	South-Western Ireland
:10	Antrim

C 19:11	Armagh
:12	Carlow
:13	Cavan
:14	Clare
:15	Cork
:16	Donegal
:17	Down
:18	Dublin
:19	Fermanagh
:20	Galway
:21	Kerry
:22	Kildare
:23	Kilkenny
:24	Leitrim
:25	Leix (Queen's County)
:26	Limerick
:27	Londonderry
:28	Longford
:29	Louth
:30	Mayo
:31	Meath
:32	Monaghan
:33	Offaly (King's County)
:34	Roscommon
:35	Sligo



C 19 :36	Tipperary
:37	Tyrone
:38	Waterford
:39	West Meath
:40	Wexford
:41	Wicklow
:42	Town Plans arranged alphabetically.

C 20	CZECHO-SLOVAKIA
:1	Northern Czechoslovakia
:2	North-Eastern Czechoslovakia
:3	North-Western Czechoslovakia
:4	Eastern Czechoslovakia
:5	Central Czechoslovakia
:6	Western Czechoslovakia
:7	Southern Czechoslovakia
:8	South-Eastern Czechoslovakia
:9	South-Western Czechoslovakia
:10	Bohemia
:11	Moravia & Silesia
:12	Ruthenia
:13	Slovakia
:15	Town plans arranged alphabetically

C 21	FRANCE (incl. Corsica & Monaco)		
:1	Northern France		
:2	North-Eastern France		
:3	North-Western France		
:4	Eastern France		
:5	Central France		
:6	Western France		
:7	Southern France		
:8	South-Eastern France		
:9	South Western France		
:10	Alpes Maritimes (incl. Monaco)		
:11	Alsace	-	{ Bas Rhin Belfort Haut Rhin
:12	Angoumois	-	Charente
:13	Anjou	-	Maine et Loire
:14	Artois	-	Pas de Calais
:15	Auvergne		{ Cantal Puy de Dôme
:16	Bearn	-	Basses Pyrennes
:17	Berry		{ Cher Indre
:18	Bourbonnais	-	Allier
:19	Brittany		{ Cotes du Nord Finistere Ille et Vilaine Loire inferieur Morbihan



C 21:20	Burgundy		(Ain (Cote d'Or (Saone et Loire (Yonne
:21	Champagne		(Ardennes (Aube (Haute Marne (Marne
:22	Corsica	-	Corse
:23	Dauphine		(Drone (Hautes Alpes (Isere
:24	Flandre	-	Nord
:25	Foix	-	Ariege
:26	Franche Comte		(Doubs (Haute Saone (Jura
:27	Gascony		(Hautes Pyrennes (Gers (Landes
:28	Guyenne		(Aveyron (Dordogne (Gironde (Lot (Lot et Garonne (Tarn et Garonne
:29	Isle de France		(Aisne (Oise (Seine (Seine et Marne (Seine et Oise
:30	Languedoc		(Ardechi (Aude (Gard (Haute (Garonne (Haute Loire (Herault (Lozere (Tarn

C 21:31	Limousin	(Correze (Haute Vienne
:32	Lorraine	(Meurthe et Moselle (Meuse (Moselle (Vosges
:33	Lyonnais	(Loire (Rhône
:34	Maine	(Mayenne (Sarthe
:35	Marche - Creuse	
:36	Nivernais - Nièvre	
:37	Normandy	(Calvados (Eure (Manche (Orne (Seine inferieure
:38	Orleans	(Eure et Loire (Loire et Cher (Loiret
:39	Picardy - Somme	
:40	Poitou	(Deux Sevres (Vendee (Vienne
:41	Provence	(Basses Alpes (Bouches du Rhone (Var (Vaucluse
:42	Roussillon	(Pyrennes Orientales
:43	Saintogne	Charente Maritimes
:44	Savoy	(Haute Savoie (Savoie



C 21:45

Touraine

Indre et Loire

:50 Town Plans arranged alphabetically

C 22 GERMANY  $\pm$  AUSTRIA (but Austria alone in C.4)

- :1 Northern Germany
- :2 North-Eastern Germany
- :3 North-Western Germany
- :4 Eastern Germany
- :5 Central Germany
- :6 Western Germany
- :7 Southern Germany
- :8 South-Eastern Germany
- :9 South-Western Germany
- :10 Anhalt
- :11 Baden
- :12 Bavaria
- :13 Border Province
- :14 Brandenburg
- :15 Brunswick
- :16 East Prussia
- :17 Hannover

C 22:18	Hesse
:19	Hessen-Nassau
:20	Hohenzollern
:21	Lippe
:22	Mecklinburg Schwerin + Mecklinburg Strelitz
:23	Mecklinburg Strelitz
:24	Oldenburg
:25	Palatinate
:26	Pomerania (incl. Rügen I.)
:27	Prussia
:28	Prussian Silesia
:29	Rhineland
:30	Saxony
:31	Schaumburg Lippe
:32	Schleswig-Holstein
	Sudetenland <u>see</u> Czecho-Slovakia
:33	Thuringia
:34	Waldeck
:35	Westphalia
:36	Württemberg
:37	North Frisian Islands (Sylt, Föhr, Amrum, Pelworm Nordstrand, etc.)
:38	East Frisian Islands (Borkum, Juist, Norderney, Baltrum, Langloog, Spiekeroog, Wangeroog).
:39	Heligoland



C 22

:45 Town Plans (arranged alphabetically)

C 23 GIBRALTAR

C 24 HUNGARY

- .1 Northern Hungary
- :2 North-Eastern Hungary
- :3 North-Western Hungary
- :4 Eastern Hungary
- :5 Central Hungary
- :6 Western Hungary
- :7 Southern Hungary
- :8 South-Eastern Hungary
- :9 South-Western Hungary
- :10 Abanj-Torna
- :11 Bacs-Bodrog
- :12 Baranya
- :13 Bekes
- :14 Bihar

C 24:15	Borsod - Gömör - Kishont
:16	Csanad - Arad - Torontal
:17	Csongrad
:18	Féher
:19	Győr Moson - Pozsony
:20	Hajdu
:21	Heves
:22	Jász - Nagytum - Szolnok
:23	Komárom - Esztergom
:24	Nograd - Hont
:25	Pest - Pilis - Solt - Kiskun
:26	Somogy
:27	Sopron
:28	Szabolcs - Ung
:29	Szatmár - Bereg - Ugoesa
:30	Tolna
:31	Vas
:32	Veszprém
:33	Zala
:34	Zemplén



C 25	ITALY ± SICILY (incl. Sardinia and Pantelleria)
:1	Northern Italy
:2	North-Eastern Italy
:3	North-Western Italy
:4	Eastern Italy
:5	Central Italy
:6	Western Italy
:7	Southern Italy
:8	South-Eastern Italy
:9	South-Western Italy
:10	Abruzzi e Molise
:11	Apulia
:12	Calabria
:13	Campania
:14	Emilia
:15	Latium
:16	Liguria
:17	Lombardy
:18	Lucania (Basilicata)
:19	Marches
:20	Piedmont
:21	Tuscany
:22	Umbria
:23	Veneto
:24	Venezia (Tridentina)

G 25:25	Venezia (Giulia e Zara)
:26	Sicily
:27	Sardinia
:28	Islands off Sardinia -
	Islands off West Coast of Italy
:29	Capri
:30	Egades
:31	Ischia
:32	Lipari Is.
:33	Pantelleria
:34	Pontine Is.
:35	Procida
:36	Tremiti Is.
:37	Ustica
:38	Other Islands
	Islands off East Coast of Italy
:39	Cherso
:40	Lagosta
:41	Lussin
:42	Urie
:43	Other Islands



- C 25:50 Town Plans arranged alphabetically
- C 26 LIECHTENSTEIN (Principality)
- C 27 LOW COUNTRIES AND LUXEMBURG (General)
- C 28 BELGIUM
- :1 Northern Belgium
  - :2 North-Eastern Belgium
  - :3 North-Western Belgium
  - :4 Eastern Belgium
  - :5 Central Belgium
  - :6 Western Belgium
  - :7 Southern Belgium
  - :8 South-Eastern Belgium
  - :9 South-Western Belgium
  - :10 Antwerp
  - :11 Brabant
  - :12 East Flanders
  - :13 Hainault
  - :14 Liege

- C 28:15 Limbourg  
:16 Luxembourg  
:17 Namur  
:18 West Flanders  
  
:20 Town plans arranged alphabetically

- C 29 HOLLAND (Netherlands)  
:1 Northern Holland  
:2 North-Eastern Holland  
:3 North-Western Holland  
:4 Eastern Holland  
:5 Central Holland  
:6 Western Holland  
:7 Southern Holland  
:8 South-Eastern Holland  
:9 South-Western Holland  
:10 Drente  
:11 Friesland  
:12 Gelderland  
:13 Groningen  
:14 Limburg  
:15 North Brabant  
:16 North Holland  
:17 Overijssel



C 29:18 South Holland

:19 Utrecht

:20 Zeeland

:25 Town plans arranged alphabetically

C 30 LUXEMBURG (Grand Duchy)

C 31 POLAND

:1 Northern Poland

:2 North-Eastern Poland

:3 North-Western Poland

:4 Eastern Poland

:5 Central Poland

:6 Western Poland

:7 Southern Poland

:8 South-Eastern Poland

:9 South-Western Poland

:10 Bialystok

:11 Kielce

:12 Krakau

:13 Lwow (-1941)

C 31:14	Lodz
:15	Lublin
:16	Nowogrodek (-1941)
:17	Polesie (-1941)
:18	Pomorze
:19	Poznan
:20	Silesia
:21	Stanislawow (-1941)
:22	Tarnopol (-1941)
:23	Volhynia (-1941)
:24	Warsawa
:25	Wilno (-1941)

:35 Towns arranged alphabetically

C 32 PORTUGAL



- C 32:1 Northern Portugal
- :2 North-Eastern Portugal
- :3 North-Western Portugal
- :4 Eastern Portugal
- :5 Central Portugal
- :6 Western Portugal
- :7 Southern Portugal
- :8 South-Eastern Portugal
- :9 South-Western Portugal
- :10 Alemtejo
- :11 Algarve
- :12 Beira
- :13 Estremadura
- :14 Minho
- :15 Traz os Montes
- :20 Towns arranged alphabetically
- C 33 SCANDINAVIA (General)
- C 34 DENMARK
- :1 Jutland
- :2 North Schlewsig

C 34:3	Zealand
:4	Fyen (Fünen)
:10	Aabenraa - Sonderburg
:11	Aalborg
:12	Aarhus (incl. Endelava I.)
:13	Copenhagen (incl. Saltholm I and Amager I)
:14	Frederiksborg
:15	Hadersley
:16	Hjorring (incl. Laso I.)
:17	Holback (Incl. Sejro I and Samso I)
:18	Mariibo (Lolland-Falster)
:19	Odense
:20	Praesto (incl. Moen)
:21	Randers (incl. Anholt)
:22	Ribe (incl. Fario" I)
:23	Ringkjöbing.
:24	Soro
:25	Svendborg (incl. Langeland I, Aero I, Taasing I)
:26	Thisted
:27	Tonder (incl. Römö I.)
:28	Vejle



C 34:29 Viborg  
:30 Bornholm

:40 Town plans (arranged alphabetically)

C 35 FINLAND  
:1 Northern Finland  
:2 North-Eastern Finland  
:3 North-Western Finland  
:4 Eastern Finland  
:5 Central Finland  
:6 Western Finland  
:7 Southern Finland  
:8 South-Eastern Finland  
:9 South-Western Finland  
:10 Hame  
:11 Kuopio

- C 35:12 Mikkeli  
 :13 Oulu  
 :14 Tarki - Pori  
 :15 Uusimaa  
 :16 Vaasa  
 :17 Vupuri  
 :18 Ahvenanmaa (<sup>O</sup>Aland Is.)  
 :20 Town arranged alphabetically

- C 36 NORWAY  
 :1 Northern Norway  
 :2 North-Eastern Norway  
 :3 North-Western Norway  
 :4 Eastern Norway  
 :5 Central Norway  
 :6 Western Norway  
 :7 Southern Norway  
 :8 South-Eastern Norway  
 :9 South-Western Norway  
 :10 Akershus  
 :11 Aust Agder  
 :12 Buskerud  
 :13 Finnmark  
 :14 Hedmark



- C 36:15 Hordaland
- :16 " More og Romsdal
- :17 Nordland
- :18 Nord Trondelag
- :19 Opland
- :20 " Ostfold
- :21 Rogaland
- :22 Sogn og Fjordane
- :23 " Sør Trondelag
- :24 Telemark
- :25 Troms
- :26 Vest Agder
- :27 Vestfold
- :30 Towns, arranged alphabetically.

- C 37 SWEDEN
- :1 Northern Sweden
- :2 North-Eastern Sweden
- :3 North-Western Sweden
- :4 Eastern Sweden
- :5 Central Sweden
- :6 Western Sweden
- :7 Southern Sweden

C 37 : 8	South-Eastern Sweden
: 9	South-Western Sweden
:10	Älvsborg
:11	Blekinge
:12	Gävleborg
:13	Göteborg och Bohus
:14	Gottland (incl. Faro' I. and Gottska Sandoe)
:15	Halland
:16	Jämtland
:17	Jönköping
:18	Kalmar (incl Öland)
:19	Kopparberg
:20	Kristianstad
:21	Kronsberg
:22	Malmöhus
:23	Norrbotten
:24	Örebro
:25	Ostergötland
:26	Skaraborg
:27	Södermanland
:28	Stockholm
:29	Uppsala
:30	Värmland
:31	Västerbotten



C 37:32 Västernorrland

:33 Västmanland

:37 TOWN PLANS, arranged alphabetically

C 38 SPAIN  $\pm$  PORTUGAL (incl. Balearic Is.)  
but Portugal alone see C32.

- : 1 Northern Spain
- : 2 North-Eastern Spain
- : 3 North-Western Spain
- : 4 Eastern Spain
- : 5 Central Spain
- : 6 Western Spain
- : 7 Southern Spain
- : 8 South-Eastern Spain
- : 9 South-Western Spain

C 38

- (Almera  
 (Cadiz  
 (Cordova  
 :10 Andalusia (Granada  
 (Huelva  
 (Jaen  
 (Malaga  
 (Sevilla
- (Huesca  
 :11 Aragon (Teruel  
 (Zaragosa
- :12 Asturias - Oviedo  
 (Vizcaya
- :13 Basque (Guispuzcoa  
 Provs. (Alava  
 (Barcelona
- :14 Catalonia (Gerona  
 (Lerida  
 (Taragona
- (Badajoz  
 :15 Estremadura (Caceres



C 38	(Corunna
	(Lugo
:16 Galicia	(Orense
	(Pontevedra
	(Leon
	(Palencia
:17 Leon	(Salamanca
	(Valladolid
	(Zamora
:18 Murcia	(Albacete
	(Murcia
:19 Navarre	
	(Cuenca
	(Cuidad-Real
:20 New Castile	(Guadalajara
	(Madrid
	(Toledo
	(Avila
	(Burgos
:21 Old Castile	(Logrono
	(Santander
	(Segovia
	(Soria

C 38

- |     |          |             |
|-----|----------|-------------|
|     |          | { Castellon |
| :22 | Valencia | { Valencia  |
|     |          | { Alicante  |
- :23 Baleraric Isles (Majorca, Minorca, Cabrera, Iviza,  
Formentera)
- :24 Other Islands

:30 Town Plans, arranged alphabetically

C 39

## SWITZERLAND

- |     |                           |
|-----|---------------------------|
| : 1 | Northern Switzerland      |
| : 2 | North-Eastern Switzerland |
| : 3 | North-Western Switzerland |
| : 4 | Eastern Switzerland       |
| : 5 | Central Switzerland       |
| : 6 | Western Switzerland       |
| : 7 | Southern Switzerland      |



C 39:	8	South-Eastern Switzerland
	: 9	South-Western Switzerland
	:10	Aargon (Argovie)
	:11	Apperzell (Outer and Inner)
	:12	Basle (Town and country)
	:13	Berne
	:14	Fribourg
	:15	Geneva
	:16	Glarus (Glaris)
	:17	Grisons (Graubünden)
	:18	Lucerne
	:19	Neuchatel (Neuenburg)
	:20	St. Gallen
	:21	Schaffhausen
	:22	Schwyz
	:23	Solothurn (Soleure)
	:24	Thurgan
	:25	Ticino
	:26	Unterwalden (Upper and Lower)
	:27	Uri
	:28	Valais (Wallis)
	:29	Vaud (Waadt)
	:30	Zug (Zoug)
	:31	Zurich

C 39:

35 Town plans.

TURKEY IN EUROPE See TURKEY (Gen.) - D.30C 40 U.S.S.R. in EUROPE + RUSSIA (Gen), but RUSSIA  
IN ASIA See D.29. }  
30

- : 1 Northern Russia
- : 2 North-Eastern Russia
- : 3 North-Western Russia
- : 4 Eastern Russia
- : 5 Central Russia
- : 6 Western Russia
- : 7 Southern Russia (incl. Caucasus (Gen.))
- : 8 South-Eastern Russia
- : 9 South-Western Russia
- :10 Arkhangelskaya Oblast (incl. Nenetski national  
District)
- :11 Armianskaya S.S.R. (Armenia)



- C 40:12 Azerbaidjanskaya S.S.R. (including  
Nakhichevanskaya A.S.S.R. and Nagorno-  
Karabakhskaya Oblast).
- :13 Bashkirsкая A.S.S.R.
- :14 Belorusskaya S.S.R. (White Russia)
- :15 Baranovichskaya Oblast (from Poland 1941- )
- Гродненская  
Оblast :16 → Belostokskaya " (from Poland 1941- )
- :17 Brestakaya " (from Poland 1941- )
- :18 Gomelskaya "
- :19 Minskaya "
- :20 Mogilevskaya "
- :21 Pinskaya " (from Poland 1941- )
- :22 Polesskaya "
- :23 Vileiskaya " (from Poland 1941- )
- :24 Vitebskaya
- :25 Chkalovskaya Oblast
- :26 Checheno - Ingushskaya A.S.S.R.
- :27 Chuvashskaya A.S.S.R.
- :28 Dagestanskaya A.S.S.R.
- Georgia see Gruzinskaya
- :29 Gorkovskaya Oblast
- :30 Gruzinskaya S.S.R. (Georgia)
- :31 Abkhazskaya A.S.S.R.
- :32 Adjarskaya A.S.S.R.
- :33 Jugo-Ossetinskaya Oblast

- C 40:34 Ivanovskaya Oblast
- :35 Kabardino - Balkarskaya A.S.S.R.
- :36 Kalininskaya Oblast (incl. Opochetski district)
- :37 Kalmitskaya A.S.S.R.
- :38 Karelo - Finnskaya S.S.R.
- :39 Kirovskaya Oblast
- :40 Komi A.S.S.R. (incl. Pechorski district)
- :41 Krasnodarski-Krai (incl. Adigeiskaya Oblast)
- :42 Krimskaya A.S.S.R. (Crimea)
- :43 Kuibishevskaya Oblast
- :44 Kurskaya Oblast
- :45 Leningradskaya Oblast (incl. Kingissep district and Pskov district)
- :46 Mariiskaya A.S.S.R.
- :47 Moldavskaya S.S.R.
- :48 Molotovskaya Oblast (incl. Komi-Permiatski district.)
- :49 Mordovskaya A.S.S.R.
- :50 Moscovskaya Oblast
- :51 Murmanskaya Oblast
- Nakhichevanskaya see Azarbaidjanskaya S.S.R.
- :52 Nentsev-Povoljia A.S.S.R.
- :53 Ordjonikidzevski Krai (incl. Karachaevskaya Oblast, Cherkesskaya Oblast and Kizliarski District)
- :54 Orlovskaya Oblast
- :55 Penzenskaya Oblast



- C 40:56 Rostovskaya Oblast
- :57 Ryazanskaya Oblast
- :58 Saratovskaya Oblast
- :59 Severo - Ossetinskaya A.S.S.R.
- :60 Smolenskaya Oblast
- :61 Stalingradskaya (incl. Astrakhan District)
- :62 Tambovskaya Oblast
- :63 Tartarskaya A.S.S.R.
- :64 Tul'skaya Oblast
- :65 Udmurtskaya A.S.S.R.
- :66 Ukrain'skaya S.S.R..
- :67 Akkermanskaya Oblast
- :68 Chernigovskaya Oblast
- :69 Chernovitskaya Oblast
- :70 Dneipropetrovskaya Oblast
- :71 Drogo'bichskaya Oblast (from Poland 1941- )
- :72 Kalmenets - Podolskaya Oblast
- :73 Kharkovskaya Oblast
- :74 Kievskaya Oblast
- :75 Kirovogradskaya Oblast
- :76 Lvovskaya Oblast (from Poland from 1941- )
- :77 Nikolaevskaya Oblst
- :78 Odesskaya Oblast
- :79 Poltavskaya Oblast
- :80 Revenskaya Oblast (from Poland 1941- )

- C 40:81 Shitomirskaya Oblast  
:82 Stalinskaya Oblast  
:83 Stanislavskaya Oblast (from Poland 1941- )  
:84 Sumskaya Oblast  
:85 Tarnopolskaya Oblast (from Poland 1941- )  
:86 Vinnitskaya Oblast  
:87 Volinskaya Oblast (from Poland 1941- )  
:88 Voroshilovgradskaya Oblast  
:89 Zaporozhskaya Oblast  
:90 Vologodskaya Oblast  
:91 Voronezhskaya Oblast  
:92 Yaroslavskaya Oblast

:100 TOWN PLANS



C 41

MALTA AND GOZO

:10 Town Plans

- D 1                    ASIA
- :1            Northern Asia
- :2            North-Eastern Asia
- :3            North-Western Asia
- :4            Eastern Asia (the Far East)
- :5            Central Asia
- :6            Western Asia
- :7            Southern Asia
- :8            South-Eastern Asia
- :9            South-Western Asia (Middle East)
- 
- D 2:1                  Arabian Sea
- :2            Bay of Bengal
- :3            Bering Sea
- :4            Caspian Sea
- :5            East China Sea
- :6            Gulf of Aden
- :7            Persian Gulf
- :8            Sea of Japan
- :9            Sea of Okhotsk
- :10           South China Sea
- :11           Yellow Sea



## D 3 ARABIA

- :1 Northern Arabia
- :2 North-Eastern Arabia
- :3 North-Western Arabia
- :4 Eastern Arabia
- :5 Central Arabia
- :6 Western Arabia
- :7 Southern Arabia
- :8 South-Eastern Arabia
- :9 South-Western Arabia
- :10 Aden (incl. Hadhramaut)
- :11 Kuwait, Principality.
- :12 Muscat and Oman, Sultanate
- :13 Qatar
- :14 Saudi Arabia (incl. Hejaz and Asir)
- :15 Trucial Coast
- :16 Yemen
- :17 Bahrain Islands
- :18 Island in Red Sea
- :19 Islands off S.E. Coast.
- :20 Town Plans

D 4 CHINA AND DEPENDENCIES MONGOLIA, SINKIANG,  
TIBET (Gen.)

D 5 CHINA

- :1 Northern China
- :2 North-Eastern China
- :3 North-Western China
- :4 Eastern China
- :5 Central China
- :6 Western China
- :7 Southern China
- :8 South-Eastern China
- :9 South-Western China
- :10 Anhwei (Anhui)
- :11 Chahar
- :12 Chekiang (Chechiang)
- :13 Fukien (Fuchien)
- :14 Honan
- :15 Hopei (Chili)
- :16 Hunan
- :17 Hupei (Hupeh)
- :18 Kansu
- :19 Kiangsi (Chiangsi)
- :20 Kiangsu (Chiangsu)



- D 5:21 Kwangsi (Kuangsi)
- :22 Kwantung (Kuangtung)
- :23 Kweichow
- :24 Ningsia (Nighsia)
- :25 Shansi
- :26 Shantung
- :27 Shensi
- :28 Sikang
- :29 Sinkiang (Chinese Turkestan)
- :30 Suiyuan
- :31 Szechuan (Ssechwan)
- :32 Tsinghai (Kokonor)
- :33 Yunnan
- :34 Hainan
- :35 Hongkong
- :36 Other islands off China
  
- :40 Town Plans, arranged alphabetically.
  
- D 6 MANCHURIA and JEHOL
- :1 Northern Manchuria
- :2 North-Eastern Manchuria
- :3 North-Western Manchuria

- D 6:4 Eastern Manchuria
- :5 Central Manchuria
- :6 Western Manchuria
- :7 Southern Manchuria
- :8 South-Eastern Manchuria
- :9 South-Western Manchuria
- :10 Heilungkiang
- :11 Kirin
- :12 Kwantung Peninsula
- :13 Liaoning
- :14 Jehol
- :20 Town Plans, arranged alphabetically.

- D 7 MONGOLIA
- :1 Northern Mongolia
- :2 North-Eastern Mongolia
- :3 North-Western Mongolia
- :4 Eastern Mongolia
- :5 Central Mongolia
- :6 Western Mongolia



- D 7:7 Southern Mongolia  
:8 South-Eastern Mongolia  
:9 South-Western Mongolia

:20 Town Plans, arranged alphabetically

- D 8 TIBET  
:1 Northern Tibet  
:2 North-Eastern Tibet  
:3 North-Western Tibet  
:4 Eastern Tibet  
:5 Central Tibet  
:6 Western Tibet  
:7 Southern Tibet  
:8 South-Eastern Tibet

D 8:9 South-Western Tibet

:20 Town Plans, arranged alphabetically.

D 9 CYPRUS

:1 Northern Cyprus

:2 North-Eastern Cyprus

:3 North-Western Cyprus

:4 Eastern Cyprus

:5 Central Cyprus

:6 Western Cyprus

:7 Southern Cyprus

:8 South-Eastern Cyprus

:9 South-Western Cyprus

:10 Farmagusta

:11 Kyrenia



- D 9 :12 Larnaca  
 :13 Limassol  
 :14 Nicosia  
 :15 Paphos

:20 Town Plans arranged alphabetically

D 10 *Pakistan*

- D 11 INDIA ± BURMA (but Burma alone see D 14)
- :1 Northern India  
 :2 North-Eastern India  
 :3 North-Western India  
 :4 Eastern India  
 :5 Central India  
 :6 Western India  
 :7 Southern India  
 :8 South-Eastern India  
 :9 South-Western India  
 :10 Ajmer - Merwara  
 :11 Assam (incl Tripura, Manipur and other native states)  
 :12 Baluchistan (incl native states)  
 :13 Bengal ( " " " )  
 :14 Bihar ± Orissa (incl native states)

- D 11 :15 Bombay (incl Baroda and other native states)  
 :16 Central India Agency  
 :17 Central Provinces and Berar (incl native states)  
 :18 Coorg  
 :19 Delhi  
 :20 Eastern States  
 :21 Goa (incl other Portuguese possessions)  
 :22 Hyderabad  
 :23 Kashmir and Jammu (incl Gilgit)  
 :24 Madras (incl native states)  
 :25 Mysore  
 :26 North-West Frontier Province (incl native states)  
 :27 Orissa (incl native states)  
 :28 Punjab (incl native states)  
 :29 Rajputana  
 :30 Sikkim  
 :31 Sind  
 :32 Travancore and Cochin  
 :33 United Provinces (incl native states)  
 :34 Western India States  
 :35 Town Plans, arranged alphabetically

- D 12 AFGHANISTAN  
 :1 Northern Afghanistan  
 :2 North-Eastern Afghanistan  
 :3 North-Western Afghanistan



- D 12:4 Eastern Afghanistan
- :5 Central Afghanistan
- :6 Western Afghanistan
- :7 Southern Afghanistan
- :8 South-Eastern Afghanistan
- :9 South-Western Afghanistan
- :10 Farah (including Chakhansur)
- :12 Kabul
- :13 Khandahar
- :14 Maimana
- :15 Mazar
- :16 Qataghan - Badakshan (incl. Nuristan or Kafirstan,  
and Wakhan)
- :17 Simat-i-Janubi (Southern Province)
- :18 Simat-i-Mashriqi (Eastern Province)
- :20 Town Plans, arranged alphabetically

- D 13 BHUTAN
- :1 Northern Bhutan
- :2 North-Eastern Bhutan
- :3 North-Western Bhutan
- :4 Eastern Bhutan
- :5 Central Bhutan
- :6 Western Bhutan

- D 13:7 Southern Bhutan  
       :8 South-Eastern Bhutan  
       :9 South-Western Bhutan  
       :

:15 Town Plans, arranged alphabetically

- / D 14 BURMA  
       :1 Northern (Upper) Burma  
       :2 North-Eastern Burma  
       :3 North-Western Burma  
       :4 Eastern Burma  
       :5 Central Burma  
       :6 Western Burma  
       :7 Southern (Lower) Burma  
       :8 South-Eastern Burma  
       :9 South-Western Burma  
       :10 Arakan  
       :11 Irrawaddy  
       :12 Karenni  
       :13 Magwe



- D 14:14 Mandalay  
:15 Pegu  
:16 Sagaing  
:17 Shan states (Northern)  
:18 Shan states (Southern)  
:19 Tenasserim  
  
:25 Town Plans, arranged alphabetically

- D 15 CEYLON  
:1 Northern Province  
:2 North-Central Province  
:3 North-Western Province  
:4 Eastern Province  
:5 Central Province  
:6 Western Province  
:7 Uva Province  
:8 Sabaragamuwa Province  
:9 Southern Province

D 15

:15 Town Plans, arranged alphabetically.

D 16 NEPAL

- :1 Northern Nepal
- :2 North-Eastern Nepal
- :3 North-Western Nepal
- :4 Eastern Nepal
- :5 Central Nepal
- :6 Western Nepal
- :7 Southern Nepal
- :8 South-Eastern Nepal
- :9 South-Western Nepal

:15 . Town Plans, arranged alphabetically.



## D 17      INDO-CHINA      VIETNAM

- :1      Northern Indo-China
- :2      North-Eastern Indo-China
- :3      North-Western Indo-China
- :4      Eastern Indo-China
- :5      Central Indo-China
- :6      Western Indo-China
- :7      Southern Indo-China
- :8      South-Eastern Indo-China
- :9      South-Western Indo-China
- :10     Annam
- :11     Cambodia
- :12     Cochin China
- :13     Laos
- :14     Tongking

:20      Town Plans arranged alphabetically

## D 18      IRAN (Persia)

- :1      Northern Iran
- :2      North-Eastern Iran

D 18	:3	North Western Iran
	:4	Eastern Iran
	:5	Central Iran
	:6	Western Iran
	:7	Southern Iran
	:8	South-Eastern Iran
	:9	South-Western Iran
	:10	Chehārum (Fourth)
	:11	Dehum (Tenth)
	:12	Dūvum (Second)
	:13	Haftum (Seventh)
	:14	Hashtum (Eighth)
	:15	Ḥuham (Ninth)
	:16	Panjum (Fifth)
	:17	Sevum (Third)
	:18	Shishum (Sixth)
	:19	Yekum (First)



D 18

:35 Town Plans arranged alphabetically

D 19

## IRAQ

- :1 Northern Iraq
- :2 North-Eastern Iraq
- :3 North-Western Iraq
- :4 Eastern Iraq
- :5 Central Iraq
- :6 Western Iraq
- :7 Southern Iraq
- :8 South-Eastern Iraq
- :9 South-Western Iraq
- :10 Amara
- :11 Baghdad
- :12 Basrah
- :13 Diwaniyah
- :14 Diyala
- :15 Dulaim
- :16 Erbil

D 19 :17 Hillah  
:18 Kerbala  
:19 Kirkuk  
:20 Kut  
:21 Mosul  
:22 Muntafik  
:23 Sulaimani

:30 Town Plans arranged alphabetically

D 20 JAPAN  $\pm$  Korea (Korea alone see D 23)

:1 Honshu (Mainland)  
:2 Hokkaido  
:3 Shikoku  
:4 Kyushu (Kinshiu)

:10 Aichi

:11 Akita



D 20	:12	Aomori
	:13	Chiba
	:14	Ehime
	:15	Fukui
	:16	Fukuoka
	:17	Fukushima
	:18	Gifu
	:19	Gunma
	:20	Hidaka
	:21	Hiroshima
	:22	Hyogo
	:23	Ibaraki
	:24	Iburi
	:25	Ishikawa
	:26	Iskikari
	:27	Iwate
	:28	Kagawa
	:29	Kagoshima
	:30	Kanagawa
	:31	Kitami
	:32	Kochi
	:33	Kumamoto
	:34	Kushiro
	:35	Kyoto
	:36	Miyagi
	:37	Miyazaki
	:38	Miye

D 20	:39	Nagano
	:40	Nagasaki
	:41	Nara
	:42	Nemuro
	:43	Niigata
	:44	Oita
	:45	Okayama
	:46	Okinawa
	:47	Osaka
	:48	Saga
	:49	Saitama
	:50	Shiga
	:51	Shimane
	:52	Shiribeshi
	:53	Shizuoka
	:54	Teshio
	:55	Tochigi
	:56	Tokachi
	:57	Tokushima
	:58	Tokyo
	:59	Toshima
	:60	Tottori
	:61	Toyama
	:62	Wakayama
	:63	Yamagata
	:64	Yamaguehi
	:65	Yamanashi



- D 20 :66 Nansei Archipelago (Sakishima, Okinawa,  
Amami, Tokara Group)  
:67 Bonin Islands (Ogasawara)

:70 Town Plans arranged alphabetically •

D 21 FORMOSA and PESCADORES

- :1 Northern Formosa  
:2 North-Eastern Formosa  
:3 North-Western Formosa  
:4 Eastern Formosa  
:5 Central Formosa  
:6 Western Formosa  
:7 Southern Formosa  
:8 South-Eastern Formosa  
:9 South-Western Formosa  
:10 Pescadores  
:11 Other Islands

:20 Town Plans arranged alphabetically

## D 22

## KARAFUTO

:1 Northern Karaguto

:7 Southern Karafuto

:11 Honto

:12 Maoka

:13 Mototomari

:14 Otomari

:15 Shikuka

:16 Tomarioru

:17 Toyohara

:20 Town Plans arranged alphabetically

## D 23

## KOREA

:1 Northern Korea

:2 North Eastern Korea

:3 North Western Korea

:4 Eastern Korea



- D 23 :5 Central Korea
- :6 Western Korea
- :7 Southern Korea
- :8 South-Eastern Korea
- :9 South-Western Korea
- :10 Chusei (North)
- :11 Chusei (South)
- :12 Heian (North)
- :13 Heian (South)
- :14 Kankyo (North)
- :15 Kankyo (South)
- :16 Keiki
- :17 Keisho (North)
- :18 Keisho (South)
- :19 Kogen
- :20 Kokai
- :21 Zenra (North)
- :22 Zenra (South)
- :30 Town Plans arranged alphabetically

## D 24 KURILE ISLANDS

- :1 Etorofu-to
- :2 Kunashiri-to
- :3 Onnekotan-to
- :4 Paramushiro-to
- :5 Shasukotan-to
- :6 Shikotan-to
- :7 Shimushiru-to
- :8 Shumashu-to
- :9 Uruppu-to
- :10 Other Islands

## D 25 MALAYA

- :1 Northern Malaya
- :2 North-Eastern Malaya
- :3 North-Western Malaya
- :4 Eastern Malaya
- :5 Central Malaya
- :6 Western Malaya
- :7 Southern Malaya
- :8 South-Eastern Malaya
- :9 South-Western Malaya
- :10 Johore
- :11 Kedah
- :12 Kelantan
- :13 Malacca
- :14 Negri Sembilan



- D 25 :15 Pahang  
:16 Penang (Prince of Wales Island)  
:17 Perak  
:18 Perlis  
:19 Selangor  
:20 Singapore  
:21 Trengganu  
:22 Wellesley
- :30 Town Plans arranged alphabetically

- D 26 PALESTINE
- :1 Northern Palestine  
:2 North-Eastern Palestine  
:3 North-Western Palestine  
:4 Eastern Palestine  
:5 Central Palestine  
:6 Western Palestine  
:7 Southern Palestine  
:8 South-Eastern Palestine  
:9 South-Western Palestine

D 26 :10 Galilee and Acre

:11 Gaza

:12 Haifa

:13 Jerusalem

:14 Lydda

:15 Samaria

:20 Town Plans arranged alphabetically

D 27 SYRIA and LEBANON

:1 Northern Syria

:2 North-~~Eastern~~ Syria

:3 North-~~Western~~ Syria

:4 Eastern Syria

:5 Central Syria

:6 Western Syria

:7 Southern Syria

:8 South-~~Eastern~~ Syria

:9 South-~~Western~~ Syria

:10 Latakia, govt of

:11 Lebanese Republic

:12 Tebel Ed Druz



D 27

:20 Town Plans arranged alphabetically

D 28 THAILAND (SIAM)

- :1 Northern Thailand
- :2 North-Eastern Thailand
- :3 North-Western Thailand
- :4 Eastern Thailand
- :5 Central Thailand
- :6 Western Thailand
- :7 Southern Thailand
- :8 South-Eastern Thailand
- :9 South Western Thailand
- :10 Ayuthia
- :11 Bangkok
- :12 Bhayap
- :13 Bhisamulok
- :14 Chandhaburi
- :15 Nagor Njaishi
- :16 Nagor Nrajsima
- :17 Nagor Nsawarn
- :18 Nagor Nsridhamrat
- :19 Pattani

D 28 :20 Prachinburi

:21 Puket

:22 Rajburi

:23 Udorn

:30 Town Plans arranged alphabetically

D 29 TRANSJORDAN

:1 Northern Transjordan

:2 North-Eastern Transjordan

:3 North-Western Transjordan

:4 Eastern Transjordan

:5 Central Transjordan

:6 Western Transjordan

:7 Southern Transjordan

:8 South-Eastern Transjordan

:9 South-Western Transjordan

:10 Ajlun

:11 Balqua

:12 Kerak

:13 Maan



D 29

:20 Town Plans arranged alphabetically

D 30 TURKEY

- :1 Northern Turkey
- :2 North-Eastern Turkey
- :3 North-Western Turkey
- :4 Eastern Turkey
- :5 Central Turkey
- :6 Western Turkey
- :7 Southern Turkey
- :8 South-Eastern Turkey
- :9 South-Western Turkey
- :10 Adana (Seyhan)
- :11 Afyonkarahisar
- :12 Agri
- :13 Amasya
- :14 Ankara
- :15 Antalya
- :16 Aydin
- :17 Balikesir
- :18 Bilecik

D 30	:19	Bingol
	:20	Bitlis
	:21	Bolu
	:22	Burdur
	:23	Bursa
	:24	Canakkale (incl Galipoli, Dardanelles)
	:25	Cankiri
	:26	Coruh (Artvin)
	:27	Corum
	:28	Denizli
	:29	Diyarbakir
	:30	Edirne
	:31	Elazig
	:32	Erzincan
	:33	Erzurum
	:34	Eskisehir
	:35	Gaziantep (Aintab)
	:36	Giresun
	:37	Gumusane
	:38	Hakari
	:39	Hatay (Alexandretta)
	:40	Icel (Mersin)
	:41	Isparta
	:42	Istanbul
	:43	Izmir
	:44	Kars



D 30	:45	Kastamomu
	:46	Kayseri
	:47	Kirklareli
	:48	Kirsehir
	:49	Kocaeli (Izmit)
	:50	Konya
	:51	Kutahya
	:52	Malatya
	:53	Manisa
	:54	Maras
	:55	Mardin
	:56	Mugla
	:57	Mus
	:58	Nigde
	:59	Ordu
	:60	Rize
	:61	Samsun
	:62	Siirt
	:63	Sinop
	:64	Sivas
	:65	Tekirdag
	:66	Tokat
	:67	Trabzon
	:68	Tunceli
	:69	Urfa
	:70	Van

- D 30 :71 Yozgat
- :72 Zonguldak
- :73 Imbros Island
- :74 Tenedos Island
  
- :80 Town Plans arranged alphabetically
  
- D 31 U.S.S.R. in ASIA
- :1 Northern U.S.S.R. in Asia
- :2 North-Eastern U.S.S.R. in Asia
- :3 North-Western U.S.S.R. in Asia
- :4 Eastern U.S.S.R. in Asia
- :5 Central U.S.S.R. in Asia
- :6 Western U.S.S.R. in Asia
- :7 Southern U.S.S.R. in Asia
- :8 South-Eastern U.S.S.R. in Asia
- :9 South-Western U.S.S.R. in Asia
- :10 Altaiski Krai (incl Dirotski Oblast)
- :11 Buriat - Mongolskaya A.S.S.R.
- :12 Chelyabinskaya Oblast
- :13 Chitinskaya Oblast (incl Aginski Buriat-Mongolshi district)
- :14 Irkutskaya Oblast (incl Ust-Ordinski Buriat-Mongolshi district)



- D 31 :15 Kazakhskaya S.S.R.
- :16 Akmolinskaya Oblast
- :17 Aktyubinskaya Oblast
- :18 Alma-Atinskaya Oblast
- :19 Gurievskaya Oblast
- :20 Jambulskaya Oblast
- :21 Karagandinskaya Oblast
- :22 Kustanaiskaya Oblast
- :23 Kzyl-Ordinskaya Oblast
- :24 Pavlodarskaya Oblast
- :25 Semipal Atinskaya Oblast
- :26 Severo - Kazakhstanskaya Oblast
- :27 Vost - " "
- :28 Yuzhno - " "
- :29 Zap - " "
- :30 Khabarovski Krai
- :31 Amurskaya Oblast
- :32 Eureiskaya Oblast
- :33 Kamchatskaya Oblast (incl Koriakski and  
Chukotski districts)
- :34 Khabarovskiaya Oblast
- :35 Nijne - Amurskaya Oblast
- :36 Sakhalinskaya Oblast
- :37 Kirgizskaya S.S.R.
- :38 Frunzenskaya Oblast
- :39 Issik-Kulskaya Oblast
- :40 Jalal-Abadskaya Oblast

- D 31 :41 Oshskaya Oblast
- :42 Tyan-Schanskaya Oblast
- :43 Krasnoyarski Krai
- :44 Evenkiiski district
- :45 Khakasskaya Oblast
- :46 Taimirski (Dolgano-Nentski) district
- :47 Novossibirskaya Oblast (incl Narimski district)
- :48 Omskaya (incl Iamalo-Nenetski, Ostiako-Vojulski,  
Tobolski and Tarski districts)
- :49 Primorski Krai
- :50 Primorskaya Oblast
- :51 Ussurinskaya Oblast
- :52 Sverdlovskaya Oblast
- :53 Tajikskaya S.S.R.
- :54 Gamskaya Oblast
- :55 Gorno-Badakhshanskaya Oblast
- :56 Kulyabskaya Oblast
- :57 Leninabadskaya Oblast
- :58 Stalinabadskaya Oblast
- :59 Turkmenenskaya S.S.R.
- :60 Ashkhabadskaya Oblast
- :61 Charjouskaya Oblast
- :62 Krasnovodskaya Oblast
- :63 Mariiskaya Oblast
- :64 Tashauzskaya Oblast
- :65 Uzbekskaya S.S.R.
- :66 Bukharskaya Oblast (incl Surkhan-Darinski  
district)



- D 31 :67 Ferganskaya Oblast
- :68 Kara-Kalpakskaya A.S.S.R.
- :69 Khorezmskaya Oblast
- :70 Samarkandskaya Oblast
- :71 Tashkentskaya Oblast
- :72 Yakutskaya A.S.S.R. (incl Aldanski district)

:80 Town Plans arranged alphabetically

D 32 EAST INDIES (GEN) ± PHILIPPINE ISLANDS

D 34 BORNEO (GENERAL)

D 35 BORNEO (BRITISH NORTH)

- :1 Northern Borneo (British North)
- :2 North-Eastern Borneo (British North)
- :3 North-Western Borneo (British North)
- :4 Eastern Borneo (British North)
- :5 Central Borneo (British North)
- :6 Western Borneo (British North)
- :7 Southern Borneo (British North)
- :8 South-Eastern Borneo (British North)

D 35 :9 South-Western Borneo (British North)

:14 Islands off coast of British North Borneo

:15 Town Plans arranged alphabetically

D 36 BRUNEI

:1 Northern Brunei

:2 North-Eastern Brunei

:3 North-Western Brunei

:4 Eastern Brunei

:5 Central Brunei

:6 Western Brunei

:7 Southern Brunei

:8 South-Eastern Brunei

:9 South-Western Brunei

:15 Town Plans arranged alphabetically



## D 37

## BORNEO (DUTCH)

- :1 Northern Borneo (Dutch)
- :2 North-Eastern Borneo (Dutch)
- :3 North-Western Borneo (Dutch)
- :4 Eastern Borneo (Dutch)
- :5 Central Borneo (Dutch)
- :6 Western Borneo (Dutch)
- :7 Southern Borneo (Dutch)
- :8 South-Eastern Borneo (Dutch)
- :9 South-Western Borneo (Dutch)
- :10 Anambas Islands
- :11 Laoet Island
- :12 Natoena (Natuna) Islands
- :13 Tambelan Islands
- :14 Other Islands

- :20 Town Plans arranged alphabetically

## D 38

## SARAWAK

- :1 Northern Sarawak
- :2 North-Eastern Sarawak
- :3 North-Western Sarawak

- D 38 :4 Eastern Sarawak  
 :5 Central Sarawak  
 :6 Western Sarawak  
 :7 Southern Sarawak  
 :8 South-Eastern Sarawak  
 :9 South-Western Sarawak
- :15 Town Plans arranged alphabetically

- D 39 CELEBES
- :1 Northern Celebes  
 :2 North-Eastern Celebes  
 :3 North-Western Celebes  
 :4 Eastern Celebes  
 :5 Central Celebes  
 :6 Western Celebes  
 :7 Southern Celebes  
 :8 South-Eastern Celebes  
 :9 South-Western Celebes  
 :10 Banggai Islands  
 :11 Moena and Boetoeng Islands (incl Kaboena)  
 :12 Palmas Island (Miangas)



- D 39 :13 Sangihe and Talaud Islands
- :14 Schildpad Islands
- :15 Soela Islands
- :16 Toekangbesi Islands
- :17 Islands off S. Celebes (Salajar, Tanchdjampea  
etc)
- :20 Town Plans arranged alphabetically
- D 40 JAVA  $\pm$  other Sunda Islands
- :1 East Java Province
- :2 Jogjakarta Govt
- :3 Middle Java Province
- :4 Soerakarta Province
- :5 West Java Province
- :9 Lesser Sunda Islands (General)
- :10 Alor Island
- :11 Bali (incl Noesa Penida)
- :12 Bawean Islands
- :13 Flores (incl Komodo and other adjacent Islands)
- :14 Kangean Islands)
- :15 Karimoendjowo Islands
- :16 Lombok Island

- D 40 :17 Madura  
:18 Noesa Baroeng  
:19 Prinsen  
:20 Sapoedi Islands  
:21 Sawoe Islands  
:22 Soemba  
:23 Soembawa and adjacent Islands  
:24 Solor Islands  
  
:30 Town Plans arranged alphabetically

- D 41 MOLUCCAS  
:1 Amboina  
:2 Aroe Islands  
:3 Babar Islands  
:4 Banda Islands  
:5 Boeroe Islands  
:6 Ceram  
:7 Damar Islands  
:8 Halmahera (Jailolo)  
:9 Kai Islands  
:10 Leti Islands



D 41 :11 Morotai

:12 Obi Islands

:13 Tanimbar Islands

:14 Wetar

:20 Town Plans arranged alphabetically

D 42 NEW GUINEA (GENERAL + BISMARK ARCHIPELAGO)

D 43 NEW GUINEA (DUTCH)

:1 Northern New Guinea (Dutch)

:2 North-Eastern New Guinea (Dutch)

:3 North-Western New Guinea (Dutch) (Vogelkop and Bombarai)

:4 Eastern New Guinea (Dutch)

:5 Central New Guinea (Dutch)

:6 Western New Guinea (Dutch)

:7 Southern New Guinea (Dutch)

:8 South-Eastern New Guinea (Dutch)

:9 South-Western New Guinea (Dutch)

:10 Rajaampat Group (Waigeo, Misool, Salawati)

:11 Schouten Islands (Biak, Japen, Mapia etc)

D 43

:20 Town Plans arranged alphabetically

D 44

## NEW GUINEA (BRITISH)

- :1 Northern New Guinea (British)
- :2 North-Eastern New Guinea (British)
- :3 North-Western New Guinea (British)
- :4 Eastern New Guinea (British)
- :5 Central New Guinea (British)
- :6 Western New Guinea (British)
- :7 Southern New Guinea (British) (Papua)
- :8 South-Eastern New Guinea (British)
- :9 South-Western New Guinea (British)
- :10 Adjacent Islands



D 44

:20 Town Plans arranged alphabetically

D 45

## SUMATRA

- :1 Northern Sumatra
- :2 North-Eastern Sumatra
- :3 North-Western Sumatra
- :4 Eastern Sumatra
- :5 Central Sumatra
- :6 Western Sumatra
- :7 Southern Sumatra
- :8 South-Eastern Sumatra
- :9 South-Western Sumatra
- :10 Atjeh
- :11 Benkoelen
- :12 Djambi
- :13 Lampoengsche
- :14 Oostkust
- :15 Palembang
- :16 Riouw (incl Riouw and Lingga Archipelago)
- :17 Tapanoeli
- :18 Westkust
- :19 Bangka Island
- :20 Batoe Island

- D 45 :21 Billiton Island  
:22 Mentawai Islands  
:25 Nias Island  
:24 Simenloee Island  
  
:30 Town Plans arranged alphabetically  
  
D 46 TIMOR (GENERAL)  
  
D 47 TIMOR (PORTUGUESE)  
:1 Northern Timor (Portuguese)  
:2 North-Eastern Timor (Portuguese)  
:3 North-Western Timor (Portuguese)  
:4 Eastern Timor (Portuguese)  
:5 Central Timor (Portuguese)  
:6 Western Timor (Portuguese)  
:7 Southern Timor (Portuguese)  
:8 South-Eastern Timor (Portuguese)  
:9 South-Western Timor (Portuguese)



D 47

:20 Town Plans arranged alphabetically

D 48

## TIMOR (DUTCH)

- :1 Northern Timor (Dutch)
- :2 North-Eastern Timor (Dutch)
- :3 North-Western Timor (Dutch)
- :4 Eastern Timor (Dutch)
- :5 Central Timor (Dutch)
- :6 Western Timor (Dutch)
- :7 Southern Timor (Dutch)
- :8 South-Eastern Timor (Dutch)
- :9 South-Western Timor (Dutch)
- :10 Roti Island
- :11 Semaoe Island

D. 48

:20 Town Plans arranged alphabetically

D 49

## PHILIPPINE ISLANDS

- :1 Bohol
- :2 Cebu
- :3 Leyte
- :4 Luzon
- :5 Masbate
- :6 Mindanao
- :7 Mindoro
- :8 Negros
- :9 Palawan
- :10 Panay
- :11 Samar
- :12 Babuyan Islands
- :13 Batan Islands
- :14 Sulu Archipelago
- :15 Other Islands in Philippine Group

:20 Town Plans arranged alphabetically



*✓* *weber**✓* E 1

## AFRICA

- :1 Northern Africa
- :2 North-Eastern Africa
- :3 North-Western Africa
- :4 Eastern Africa
- :5 Central Africa
- :6 Western Africa
- :7 Southern Africa
- :8 South-Eastern Africa
- :9 South-Western Africa

*✓* E 2

## GULF OF GUINEA

*✓* E 3

## ABYSSINIA

- :1 Northern Abyssinia
- :2 North-Eastern Abyssinia
- :3 North-Western Abyssinia
- :4 Eastern Abyssinia
- :5 Central Abyssinia
- :6 Western Abyssinia
- :7 Southern Abyssinia
- :8 South-Eastern Abyssinia
- :9 South-Western Abyssinia

E 3

:20 Town Plans arranged alphabetically

E 4

## ANGLO-EGYPTIAN SUDAN

- :1 Northern Anglo-Egyptian Sudan
- :2 North-Eastern Anglo-Egyptian Sudan
- :3 North-Western Anglo-Egyptian Sudan
- :4 Eastern Anglo-Egyptian Sudan
- :5 Central Anglo-Egyptian Sudan
- :6 Western Anglo-Egyptian Sudan
- :7 Southern Anglo-Egyptian Sudan
- :8 South-Eastern Anglo-Egyptian Sudan
- :9 South-Western Anglo-Egyptian Sudan
- :10 Darfur
- :11 Equatoria province (Mongalla)
- :12 Gezira
- :13 Kassala
- :14 Khartoum
- :15 Kordofan
- :16 Northern Province
- :17 Upper Nile



E 4

:20 Town Plans arranged alphabetically

✓ E 5

## ANGOLA

- :1 Northern Angola
- 2 North-Eastern Angola
- :3 North-Western Angola
- :4 Eastern Angola
- :5 Central Angola
- :6 Western Angola
- :7 Southern Angola
- :8 South-Eastern Angola
- :9 South-Western Angola
- :10 Benguela
- :11 Bie
- :12 Congo
- :13 Cuanza North
- :14 Cuanza South
- :15 Cubango
- :16 Huila
- :17 Loanda
- :18 Lunda
- :19 Malange
- :20 Mossamedes
- :21 Moxico

E 5 :22 Zaire

:25 Town Plans arranged alphabetically

✓ E 6

BASUTOLAND

- :1 Northern Basutoland
- :2 North-Eastern Basutoland
- :3 North-Western Basutoland
- :4 Eastern Basutoland
- :5 Central Basutoland
- :6 Western Basutoland
- :7 Southern Basutoland
- :8 South-Eastern Basutoland
- :9 South-Western Basutoland
- :10 Leribe
- :11 Berea (Teyateyaneng)
- :12 Mafeteng
- :13 Maseru
- :14 Mohale's Hoek
- :15 Quthing
- :16 Qacha's Nek

:20 Town Plans arranged alphabetically



✓ E 7

## BECHUANALAND

- :1 Northern Bechuanaland
- :2 North-Eastern Bechuanaland
- :3 North-Western Bechuanaland
- :4 Eastern Bechuanaland
- :5 Central Bechuanaland
- :6 Western Bechuanaland
- :7 Southern Bechuanaland
- :8 South-Eastern Bechuanaland
- :9 South-Western Bechuanaland
- :10 Chobe
- :11 Francistown
- :12 Gaberones
- :13 Ghanzi
- :14 Kgalagadi
- :15 Kweneng
- :16 Lobatsi
- :17 Ngamiland
- :18 Ngwaketse
- :19 Ngwato
- :20 Tuli Block

:25 Town Plans arranged alphabetically

(Zawc)

✓ E 8

BELGIAN CONGO + RUANDA-URUNDI (for Ruanda-Urundi  
alone see E 47)(W  
HAND)

- :1 Northern Belgian Congo
- :2 North-Eastern Belgian Congo
- :3 North-Western Belgian Congo
- :4 Eastern Belgian Congo
- :5 Central Belgian Congo
- :6 Western Belgian Congo
- :7 Southern Belgian Congo
- :8 South-Eastern Belgian Congo
- :9 South-Western Belgian Congo
- :10 Coquilhatville
- :11 Costermansville
- :12 Elisabethville
- :13 Leopoldville
- :14 Lusambo
- :15 Stanleyville

:20 Town Plans arranged alphabetically

✓ E 9

BRITISH EAST AFRICA (GENERAL)



E 10

## KENYA

- ✓ :1 Northern Kenya
- :2 North-Eastern Kenya
- :3 North-Western Kenya
- :4 Eastern Kenya
- :5 Central Kenya
- :6 Western Kenya
- :7 Southern Kenya
- :8 South-Eastern Kenya
- :9 South-Western Kenya
- :10 Central Province
- :11 Coast
- :12 Masai
- :13 Northern Frontier
- :14 Nyanza
- :15 Rift Valley
- :16 Turkana
- :20 Town Plans arranged alphabetically

✓ E 11

TANGANYIKA TERRITORY (incl Pemba, Zanzibar  
and Mafia)

- :1 Northern Tanganyika
- :2 North-Eastern Tanganyika
- :3 North-Western Tanganyika
- :4 Eastern Tanganyika
- :5 Central Tanganyika
- :6 Western Tanganyika
- :7 Southern Tanganyika
- :8 South-Eastern Tanganyika
- :9 South-Western Tanganyika
- :10 Central Province
- :11 Eastern Province
- :12 Lake Province
- :13 Northern Province
- :14 Southern Province
- :15 Southern Highlands Province
- :16 Tanga Province
- :17 Western Province
- :18 Mafia Island
- :19 Pemba Island
- :20 Zanzibar

:25 Town Plans arranged alphabetically



E 12

## UGANDA

- :1 Northern Uganda
- :2 North-Eastern Uganda
- :3 North-Western Uganda
- :4 Eastern Uganda
- :5 Central Uganda
- :6 Western Uganda
- :7 Southern Uganda
- :8 South-Eastern Uganda
- :9 South-Western Uganda
- :10 Buganda Province
- :11 Eastern Province
- :12 Northern Province
- :13 Western Province

:20 Town Plans arranged alphabetically

✓ E 13 EGYPT ± ANGLO-EGYPTIAN SUDAN (for Anglo-Egyptian  
Sudan alone see E 4)

- :1 Northern (Lower) Egypt
- :2 North-Eastern Egypt
- :3 North-Western Egypt
- :4 Eastern Egypt
- :5 Central Egypt
- :6 Western Egypt
- :7 Southern (Upper) Egypt
- :8 South-Eastern Egypt
- :9 South-Western Egypt
- :10 Sinai

:20 Town Plans arranged alphabetically



MALI

SEE (FRENCH)

SUDAN

✓ E 14

## ERITREA

- :1 Northern Eritrea
- :2 North-Eastern Eritrea
- :3 North-Western Eritrea
- :4 Eastern Eritrea
- :5 Central Eritrea
- :6 Western Eritrea
- :7 Southern Eritrea
- :8 South-Eastern Eritrea
- :9 South-Western Eritrea

:20 Town Plans arranged alphabetically



✓ (1) E 15

FRENCH EQUATORIAL AFRICA (GENERAL)

*To be E1: Siobanickat.*

✓ (2) E 16

CAMEROONS

- :1 Northern Cameroons
- :2 North-Eastern Cameroons
- :3 North-Western Cameroons
- :4 Eastern Cameroons
- :5 Central Cameroons
- :6 Western Cameroons
- :7 Southern Cameroons
- :8 South-Eastern Cameroons
- :9 South-Western Cameroons
- :10 Adamaoua
- :11 Benue
- :12 Bounba-Ngoko
- :13 Chari
- :14 Haut Nyong
- :15 Kribi
- :16 Logone
- :17 Lom-et-Kadei
- :18 Mandara
- :19 M'bam
- :20 Moungo
- :21 M'kam
- :22 Noun
- :23 N'tem
- :24 Nyong et Sanaga

E 16 :25 Sanaga-Maritime

:26 Wouri

:30 Town Plans arranged alphabetically

✓ (3)

E 17

CHAD

:1 Northern Chad

:2 North-Eastern Chad

:3 North-Western Chad

:4 Eastern Chad

:5 Central Chad

:6 Western Chad

:7 Southern Chad

:8 South-Eastern Chad

:9 South-Western Chad

:10 Baguirmi

:11 Bas-Shari

:12 Batha (Ba Tha)

:13 Borkou-Ennedi-Tibesti

:14 Kanem

:15 Logone

:16 Mayo-Kebbi

:17 Moyen-Shari

:18 Ouadai

:19 Salamat (Selamat)



E 17

✓ (4) E 18

## GABON

- :1 Northern Gabon
- :2 North-Eastern Gabon
- :3 North-Western Gabon
- :4 Eastern Gabon
- :5 Central Gabon
- :6 Western Gabon
- :7 Southern Gabon
- :8 South-Eastern Gabon
- :9 South-Western Gabon
- :10 Adoumas
- :11 Djouah
- :12 Estuaire
- :13 N'Gounie
- :14 Nyanga
- :15 Ogooue-Maritime
- :16 Voleu-Ntem

:20 Town Plans arranged alphabetically

✓(5)

E 19

## MIDDLE CONGO

- :1 Northern Middle Congo
- :2 North-Eastern Middle Congo
- :3 North-Western Middle Congo
- :4 Eastern Middle Congo
- :5 Central Middle Congo
- :6 Western Middle Congo
- :7 Southern Middle Congo
- :8 South-Eastern Middle Congo
- :9 South-Western Middle Congo
- :10 Alima
- :11 Brazzaville
- :12 Haute-Sanga
- :13 Haut-Ogooue
- :14 Kouilou
- :15 Likouala
- :16 Likouala-Mossaka
- :17 Niari
- :18 Pool
- :19 Sanga

:25 Town Plans arranged alphabetically



✓ (C) E 20

## UBANGI-SHARI

*(Central African Republic)*

- :1 Northern Ubangi-Shari
- :2 North-Eastern Ubangi-Shari
- :3 North-Western Ubangi-Shari
- :4 Eastern Ubangi-Shari
- :5 Central Ubangi-Shari
- :6 Western Ubangi-Shari
- :7 Southern Ubangi-Shari
- :8 South-Eastern Ubangi-Shari
- :9 South-Western Ubangi-Shari
- :10 Bas-M'Bomou
- :11 Basse-Kotto
- :12 Dar-el-Kouti
- :13 Haut-M'Bomou
- :14 Kemo-Gribingui
- :15 Lobaye
- :16 Ouaka
- :17 Ombella-M'Poko
- :18 Ouham
- :19 Ouham-Pende

*Redundant  
in new manual*

⑦

E 21

## FRENCH NORTH AFRICA (GENERAL)

✓ E 22

## ALGERIA

- :1 Northern Algeria
- :2 North-Eastern Algeria
- :3 North-Western Algeria
- :4 Eastern Algeria
- :5 Central Algeria
- :6 Western Algeria
- :7 Southern Algeria
- :8 South-Eastern Algeria
- :9 South-Western Algeria
- :10 Ain Sefra
- :11 Algiers
- :12 Constantine
- :13 Ghardaia
- :14 Oran
- :15 Territory of the Oases
- :16 Touggourt

:20 Town Plans arranged alphabetically



E 23

## FRENCH MOROCCO

- :1 Northern French Morocco
- :2 North-Eastern French Morocco
- :3 North-Western French Morocco
- :4 Eastern French Morocco
- :5 Central French Morocco
- :6 Western French Morocco
- :7 Southern French Morocco
- :8 South-Eastern French Morocco
- :9 South-Western French Morocco
- :10 Agadir-Confins
- :11 Casablanca
- :12 Fes
- :13 Marrakech
- :14 Meknes
- :15 Oujda
- :16 Rabat
  
- :20 Town Plans arranged alphabetically

E 24

## TUNISIA

- :1 Northern Tunisia
- :2 North-Eastern Tunisia
- :3 North-Western Tunisia
- :4 Eastern Tunisia
- :5 Central Tunisia
- :6 Western Tunisia
- :7 Southern Tunisia
- :8 South-Eastern Tunisia
- :9 South-Western Tunisia
- :10 Bizerte
- :11 Le Kef
- :12 Sfax
- :13 Sousse
- :14 Territoires militaires du Sud
- :15 Tunis

:20 Town Plans arranged alphabetically



UPPER VOCAL A?

To be E1:6  
whar cab.

✓ (8)

E 25

FRENCH WEST AFRICA (Federation of)

✓ (9)

E 26

DAHOMY ± TOGOLAND

- :1 Northern Dahomey
- :2 North-Eastern Dahomey
- :3 North-Western Dahomey
- :4 Eastern Dahomey
- :5 Central Dahomey
- :6 Western Dahomey (Togoland)
- :7 Southern Dahomey
- :8 South-Eastern Dahomey
- :9 South-Western Dahomey
- :10 Abomey
- :11 Athieme
- :12 Cotonou
- :13 Kandi
- :14 Natitingou
- :15 Ouidah
- :16 Parakou
- :17 Porto-Novo
- :18 Savalou

✓ (10)

E 27

## GUINEA (FRENCH)

- :1 Northern Guinea
- :2 North-Eastern Guinea
- :3 North-Western Guinea
- :4 Eastern Guinea
- :5 Central Guinea
- :6 Western Guinea
- :7 Southern Guinea
- :8 South-Eastern Guinea
- :9 South-Western Guinea
- :10 Beyla
- :11 Boffa
- :12 Boke
- :13 Conakry
- :14 Dabola
- :15 Dubreka
- :16 Forecariah
- :17 Gaoual
- :18 Gueckedou
- :19 Kankan
- :20 Kindia
- :21 Kissidougou
- :22 Kouroussa
- :23 Labe
- :24 Macenta
- :25 Mamou



E 27 :26 Nzerekore  
:27 Siguiiri

:25 Town Plans arranged alphabetically

✓ (11) E 28

## IVORY COAST

:1 Northern Ivory Coast  
:2 North-Eastern Ivory Coast  
:3 North-Western Ivory Coast  
:4 Eastern Ivory Coast  
:5 Central Ivory Coast  
:6 Western Ivory Coast  
:7 Southern Ivory Coast  
:8 South-Eastern Ivory Coast  
:9 South-Western Ivory Coast  
:10 Abengourou  
:11 Abidjan  
:12 Agboville  
:13 Bobo-Dioulasso  
:14 Bondoukou  
:15 Bouake

E 28	:16	Daloo
	:17	Dimbokro
	:18	Gaoua
	:19	Grand Bassam
	:20	Grand Lahou
	:21	Kaya
	:22	Korhogo
	:23	Koudougou
	:24	Man
	:25	Ouagadougou
	:26	Sassandra
	:27	Seguela
	:28	Tabou
	:29	Tenkodogo
	:35	Town Plans arranged alphabetically



✓ (12) E 29

## MAURITANIA

- :1 Northern Mauritania
- :2 North-Eastern Mauritania
- :3 North-Western Mauritania
- :4 Eastern Mauritania
- :5 Central Mauritania
- :6 Western Mauritania
- :7 Southern Mauritania
- :8 South-Eastern Mauritania
- :9 South-Western Mauritania
- :10 Akjoujt
- :11 Aleg
- :12 Atar
- :13 Boutilimit
- :14 Kaedi
- :15 Kiffa
- :16 Port-Etienne
- :17 Selibaby
- :18 Tidjikja

✓ (13)

E 30

## NIGER

- :1 Northern Niger
- :2 North-Eastern Niger
- :3 North-Western Niger
- :4 Eastern Niger
- :5 Central Niger
- :6 Western Niger
- :7 Southern Niger
- :8 South-Eastern Niger
- :9 South-Western Niger
- :10 Agades
- :11 Bilma
- :12 Dori
- :13 Dosso
- :14 Fada
- :15 Goure
- :16 Koni
- :17 Maradi
- :18 Nguigmi
- :19 Niamey
- :20 Tahoua
- :21 Tanout
- :22 Tillaberi
- :23 Zinder



E 30

:30 Town Plans arranged alphabetically

✓ (14)

E 31

## SENEGAL

- :1 Northern Senegal
- :2 North-Eastern Senegal
- :3 North-Western Senegal
- :4 Eastern Senegal
- :5 Central Senegal
- :6 Western Senegal
- :7 Southern Senegal
- :8 South-Eastern Senegal
- :9 South-Western Senegal
- :10 Bakel
- :11 Baol
- :12 Bas-Senegal
- :13 Bignona
- :14 Djoloff
- :15 Haute-Gambie
- :16 Kolda
- :17 Louga
- :18 Matam
- :19 Podor

- E 31 :20 Sedhiou  
:21 Sine Saloum  
:22 Tambacounda  
:23 Thies  
:24 Ziguinchor

:30 Town Plans arranged alphabetically

✓ (15) E 32

SUDAN (FRENCH)

- :1 Northern Sudan  
:2 North-Eastern Sudan  
:3 North-Western Sudan  
:4 Eastern Sudan  
:5 Central Sudan  
:6 Western Sudan  
:7 Southern Sudan  
:8 South-Eastern Sudan  
:9 South-Western Sudan  
:10 Bafoulabe  
:11 Bamako  
:12 Bougouni  
:13 Gao



E 32	:14	Goundam
	:15	Gourma
	:16	Issa-Ber
	:17	Kayes
	:18	Kita
	:19	Koutiala
	:20	Macina
	:21	Mopti
	:22	Nara
	:23	Nema
	:24	Nioro
	:25	Ouahigouya
	:26	San
	:27	Segou
	:28	Sikasso
	:29	Tombouctou
	:30	Tougan

	:35	Town Plans arranged alphabetically
--	-----	------------------------------------

E 33

## GAMBIA

- :1 Northern Gambia
- :2 North-Eastern Gambia
- :3 North-Western Gambia
- :4 Eastern Gambia
- :5 Central Gambia
- :6 Western Gambia
- :7 Southern Gambia
- :8 South-Eastern Gambia
- :9 South-Western Gambia
- :10 Maccarthy Island Province
- :11 North Bank Province
- :12 South Bank Province
- :13 Upper River Province

- :20 Town Plans arranged alphabetically



~~E 34~~

## GOLD COAST (incl pt of Togoland)

- :1 Northern Gold Coast (Northern Territories)
- :2 North-Eastern Gold Coast
- :3 North-Western Gold Coast
- :4 Eastern Gold Coast (Pt of Togoland)
- :5 Central Gold Coast
- :6 Western Gold Coast
- :7 Southern Gold Coast
- :8 South-Eastern Gold Coast
- :9 South-Western Gold Coast
- :10 Ashanti
- :11 Gold Coast Colony

:20 Town Plans arranged alphabetically

(16)

E 35

IFNI

- :1 Northern Ifni
- :2 North-Eastern Ifni
- :3 North-Western Ifni
- :4 Eastern Ifni
- :5 Central Ifni
- :6 Western Ifni
- :7 Southern Ifni
- :8 South-Eastern Ifni
- :9 South-Western Ifni

:20 Town Plans arranged alphabetically



E 36

## LIBERIA

- ✓ :1 Northern Liberia  
:2 North-Eastern Liberia  
:3 North-Western Liberia  
:4 Eastern Liberia  
:5 Central Liberia  
:6 Western Liberia  
:7 Southern Liberia  
:8 South-Eastern Liberia  
:9 South-Western Liberia

:20 Town Plans arranged alphabetically

E 37

## LIBYA

- ✓ :1 Northern Libya  
:2 North-Eastern Libya  
:3 North-Western Libya  
:4 Eastern Libya  
:5 Central Libya  
:6 Western Libya  
:7 Southern Libya  
:8 South-Eastern Libya  
:9 South-Western Libya  
:10 Benghazi  
:11 Derna  
:12 Misurata  
:13 Southern Province (Mil Terr del Sud)  
:14 Tripoli

:20 Town Plans arranged alphabetically



E 38

## MOZAMBIQUE (Portuguese E. Africa)

- ✓ :1 Northern Mozambique
- :2 North-Eastern Mozambique
- :3 North-Western Mozambique
- :4 Eastern Mozambique
- :5 Central Mozambique
- :6 Western Mozambique
- :7 Southern Mozambique
- :8 South-Eastern Mozambique
- :9 South-Western Mozambique
- :10 Cape Delgado
- :11 Inhambane
- :12 Lourenco Marques
- :13 Manica and Sofala
- :14 Mozambique
- :15 Nyasa
- :16 Quelimane
- :17 Tete
  
- :20 Town Plans arranged alphabetically

## E 39 NIGERIA (incl pt of Cameroons)

- ✓ :1 Northern Nigeria  
:2 North-Eastern Nigeria  
:3 North-Western Nigeria  
:4 Eastern Nigeria  
:5 Central Nigeria  
:6 Western Nigeria  
:7 Southern Nigeria  
:8 South-Eastern Nigeria  
:9 South-Western Nigeria  
:10 Abeokuta  
:11 Adamawa  
:12 Bauchi  
:13 Benin  
:14 Benue  
:15 Bormu  
:16 Calabar  
:17 Cameroons  
:18 Colony (Lagos)  
:19 Ijebu  
:20 Ilorin  
:21 Kabea  
:22 Kano  
:23 Niger  
:24 Ogoja  
:25 Ondo



E 39 :26 Onitsha

:27 Owerri

:28 Oyo

:29 Plateau

:30 Sokoto

:31 Warri

:32 Zaria

:35 Town Plans arranged alphabetically

E 40

NYASALAND

:1 Northern Province

:7 Southern Province

:10 Blantyre

:11 Central Shire

:12 Chikwawa

:13 Chiradzulu

:14 Cholo

:35 Town Plans arranged alphabetically



GUINEA-BISSAU

(17)

E 41

## PORTUGUESE GUINEA

- :1 Northern Portuguese Guinea
- :2 North-Eastern Portuguese Guinea
- :3 North-Western Portuguese Guinea
- :4 Eastern Portuguese Guinea
- :5 Central Portuguese Guinea
- :6 Western Portuguese Guinea
- :7 Southern Portuguese Guinea
- :8 South-Eastern Portuguese Guinea
- :9 South-Western Portuguese Guinea

- :19 Adjacent Islands (Bijagos Archipelago, etc)
- :20 Town Plans arranged alphabetically

E 42

## RHODESIA (GENERAL)

E 43

## NORTHERN RHODESIA

- ✓ :1 Northern Northern Rhodesia  
:2 North-Eastern Northern Rhodesia  
:3 North-Western Northern Rhodesia  
:4 Eastern Northern Rhodesia  
:5 Central Northern Rhodesia  
:6 Western Northern Rhodesia  
:7 Southern Northern Rhodesia  
:8 South-Eastern Northern Rhodesia  
:9 South-Western Northern Rhodesia  
:10 Awemba  
:11 Barotse  
:12 Batoka  
:13 Kafue  
:14 Kasempa  
:15 Luangwa  
:16 Luangwa (East)  
:17 Nwera Luapula  
:18 Serenje  
:19 Tanganyika

:25 Town Plans arranged alphabetically



E 44

## SOUTHERN RHODESIA

- ✓
- :1 Northern Southern Rhodesia
  - :2 North-Eastern Southern Rhodesia
  - :3 North-Western Southern Rhodesia
  - :4 Eastern Southern Rhodesia
  - :5 Central Southern Rhodesia
  - :6 Western Southern Rhodesia
  - :7 Southern Southern Rhodesia
  - :8 South-Eastern Southern Rhodesia
  - :9 South-Western Southern Rhodesia
  - :10 Belingwe
  - :11 Bikita
  - :12 Bualima Mangwe
  - :13 Bulawayo
  - :14 Charter
  - :15 Chibi
  - :16 Chilimanzi
  - :17 Darwin
  - :18 Gutu
  - :19 Gwanda
  - :20 Gwelo
  - :21 Hartley
  - :22 Insiza
  - :23 Inyanga
  - :24 Lomagundi
  - :25 Makoni

E 44	:26	Marandellas
✓	:27	Matobo
	:28	Mazoe
	:29	Melsetter
	:30	Mrewa
	:31	Mtoko
	:32	Ndanga
	:33	Nyamandhlovu
	:34	Salisbury
	:35	Sebungwe
	:36	Selukwe
	:37	Umtali
	:38	Umzin-Gwane
	:39	Victoria
	:40	Wankie



✓ (18) E 45

RIO DE ORO (SPANISH SAHARA)

*re catalogued  
under E23:9.*

- :1 Northern Rio de Oro
- :2 North-Eastern Rio de Oro
- :3 North-Western Rio de Oro
- :4 Eastern Rio de Oro
- :5 Central Rio de Oro
- :6 Western Rio de Oro
- :7 Southern Rio de Oro
- :8 South-Eastern Rio de Oro
- :9 South-Western Rio de Oro

:20 Town Plans arranged alphabetically

fob BURUNDI ?

7 (19)  
E 46

RIO MUNI (SPANISH GUINEA) incl FERNANDO PO

- :1 Northern Rio Muni
- :2 North-Eastern Rio Muni
- :3 North-Western Rio Muni
- :4 Eastern Rio Muni
- :5 Central Rio Muni
- :6 Western Rio Muni
- :7 Southern Rio Muni
- :8 South-Eastern Rio Muni
- :9 South-Western Rio Muni

:19 Fernando-Po

:20 Town Plans arranged alphabetically



2 (20)

to Ruanda?

E 47

RUANDA-URUNDI

- :1 Ruanda
- :2 Urundi

:10 Town Plans arranged alphabetically

✓ E 48

SIERRA LEONE

- :1 Northern Sierra Leone
- :2 North-Eastern Sierra Leone
- :3 North-Western Sierra Leone
- :4 Eastern Sierra Leone
- :5 Central Sierra Leone
- :6 Western Sierra Leone
- :7 Southern Sierra Leone
- :8 South-Eastern Sierra Leone
- :9 South-Western Sierra Leone
- :10 Bo
- :11 Bombali
- :12 Bonthe
- :13 Freetown (Headquarters District)

- E 48 :14 Kailahum  
:15 Kambia  
:16 Karene  
:17 Kenema  
:18 Koinadugu  
:19 Kono  
:20 Moyamba  
:21 Port Loko  
:22 Pujehun  
  
:25 Town Plans arranged alphabetically

✓ E 49

## SOMALILAND (BRITISH)

- :1 Northern Somaliland (British)  
:2 North-Eastern Somaliland (British)  
:3 North-Western Somaliland (British)  
:4 Eastern Somaliland (British)  
:5 Central Somaliland (British)  
:6 Western Somaliland (British)  
:7 Southern Somaliland (British)  
:8 South-Eastern Somaliland (British)  
:9 South-Western Somaliland (British)



E 49

:20 Town Plans arranged alphabetically

E 50

## SOMALILAND (FRENCH)

- :1 Northern Somaliland (French)
- :2 North-Eastern Somaliland (French)
- :3 North-Western Somaliland (French)
- :4 Eastern Somaliland (French)
- :5 Central Somaliland (French)
- :6 Western Somaliland (French)
- :7 Southern Somaliland (French)
- :8 South-Eastern Somaliland (French)
- :9 South-Western Somaliland (French)

E 50

:20 Town Plans arranged alphabetically

E 51

## SOMALILAND (ITALIAN)

- ✓ :1 Northern Somaliland (Italian)  
:2 North-Eastern Somaliland (Italian)  
:3 North-Western Somaliland (Italian)  
:4 Eastern Somaliland (Italian)  
:5 Central Somaliland (Italian)  
:6 Western Somaliland (Italian)  
:7 Southern Somaliland (Italian) (Jubaland)  
:8 South-Eastern Somaliland (Italian)  
:9 South-Western Somaliland (Italian)

:20 Town Plans arranged alphabetically



✓ (24) E 52

SPANISH MOROCCO (incl International zone of  
Tangiers)

- :1 Northern Spanish Morocco
- :2 North-Eastern Spanish Morocco
- :3 North-Western Spanish Morocco
- :4 Eastern Spanish Morocco
- :5 Central Spanish Morocco
- :6 Western Spanish Morocco
- :7 Southern Spanish Morocco
- :8 South-Eastern Spanish Morocco
- :9 South-Western Spanish Morocco
- :10 Chomara
- :11 Djebala
- :12 Eastern Region
- :13 Rif
- :14 Western Region
  
- :19 Tangiers (International Zone)
- :20 Town Plans arranged alphabetically

E 53

## SWAZILAND

- ✓ :1 Northern Swaziland
- :2 North-Eastern Swaziland
- :3 North-Western Swaziland
- :4 Eastern Swaziland
- :5 Central Swaziland
- :6 Western Swaziland
- :7 Southern Swaziland
- :8 South-Eastern Swaziland
- :9 South-Western Swaziland

- :20 Town Plans arranged alphabetically

E 54

## UNION OF SOUTH AFRICA



:10	Aberdeen
:11	Adelaide
:12	Albany
:13	Albert
:14	Alexandria
:15	Aliwal North
:16	Barkly East
:17	Barkly West
:18	Bathurst
:19	Beaufort West
:20	Bedford
:21	Bellville
:22	Bizana
:23	Bredasdorp
:24	Britstown


✓ E. 55 :25 Butterworth  
:26 Caledon  
:27 Calitzdorp  
:28 Calvinia  
:29 Cape  
:30 Carnarvon  
:31 Cathcart  
:32 Ceres  
:33 Clanwilliam  
:34 Colesberg  
:35 Cradock  
:36 De Aar  
:37 East London  
:38 Elliot  
:39 Elliotdale  
:40 Engcobo  
:41 Flagstaff  
:42 Fort Beaufort  
:43 Fraserburg  
:44 George  
:45 Glen Grey  
:46 Gordonia  
:47 Granf-Reinet  
:48 Hanover  
:49 Hay  
:50 Herbert



E 55	:51	Herschei
	:52	Hopefield
	:53	Hopetown
	:54	Humansdorp
	:55	Idutywa
	:56	Indwe
	:57	Jansenville
	:58	Keiskammahoek
	:59	Kenhardt
	:60	Kentani
	:61	Kimberley
	:62	Kingwilliamstown
	:63	Knysna
	:64	Kongha
	:65	Kuruman
	:66	Ladismith
	:67	Lady Grey
	:68	Laingsburg
	:69	Libode
	:70	Lusikisiki
	:71	Maclear
	:72	Mafeking
	:73	Malmesbury
	:74	Maraisburg
	:75	Matatiele

E 55	:76	Middleburg
	:77	Middledrift
	:78	Molteno
	:79	Montague
	:80	Mossel Bay
	:81	Mount Ayliff
	:82	Mount Currie
	:83	Mount Fletcher
	:84	Mount Frere
	:85	Mqanduli
	:86	Murraysburg
	:87	Namaqualand
	:88	Ngqeleni
	:89	Nqamakwe
	:90	Oudtshoorn
	:91	Paarl
	:92	Pearston
	:93	Peddie
	:94	Philipstown
	:95	Piquetberg
	:96	Port Elizabeth
	:97	Port St Johns
	:98	Prieska
	:99	Prince Albert
	:100	Queenstown
	:101	Qumbu





E 55	:102	Richmond
	:103	Riversdale
	:104	Robertson
	:105	St Marks
	:106	Simonstown
	:107	Somerset East
	:108	Somerset West
	:109	Stellenbosch
	:110	Sterkstroom
	:111	Steynsburg
	:112	Steytlerville
	:113	Stockenström
	:114	Stutterheim
	:115	Sutherland
	:116	Swellendam
	:117	Tabankulu
	:118	Tarka
	:119	Taung
	:120	Tsolo
	:121	Tsomo
	:122	Tulbagh
	:123	Uitenhage
	:124	Umtata
	:125	Umzinkulu
	:126	Uniondale
	:127	Van Rhynsdorp

- E 55 :128 Venterstad  
:129 Victoria East  
:130 Victoria West  
:131 Vryburg  
:132 Wellington  
:133 Williston  
:134 Willowmore  
:135 Willowvale  
:136 Wodehouse  
:137 Worcester  
:138 Wynberg  
:139 Xalanga

:145 Town Plans arranged alphabetically



✓ E 56

## NATAL (incl Zululand)

- :1 Northern Natal
- :2 North-Eastern Natal (Zululand)
- :3 North-Western Natal
- :4 Eastern Natal
- :5 Central Natal
- :6 Western Natal
- :7 Southern Natal
- :8 South-Eastern Natal
- :9 South-Western Natal
- :10 Alfred
- :11 Babanango
- :12 Bergville
- :13 Camperdown
- :14 Dundee
- :15 Durban
- :16 Emtongweni
- :17 Eshowe
- :18 Estcourt
- :19 Helpmakaar
- :20 Hlabisa
- :21 Impendhle
- :22 Inanda
- :23 Ingwavuma
- :24 Ixopo
- :25 Klip River

E 56	:26	Ktanskop
	:27	Lions River
	:28	Lower Tugela
	:29	Lower Umfolozi
	:30	Mahlabatini
	:31	Mapumulo
	:32	Msinga
	:33	Mtunzini
	:34	Ndwedwe
	:35	Newcastle
	:36	New Hanover
	:37	Ngotshe
	:38	Nkandhla
	:39	Nongoma
	:40	Nqutu
	:41	Paulpietersburg
	:42	Pietermaritzburg
	:43	Pinetown
	:44	Polela
	:45	Port Shepstone
	:46	Richmond
	:47	Ubombo
	:48	Umlazi
	:49	Umvoti
	:50	Umzinto
	:51	Underberg




E 56 :52 Utrecht  
:53 Vryheid  
:54 Weenen

:60 Town Plans arranged alphabetically

E 57

ORANGE FREE STATE

:1 Northern Orange Free State  
:2 North-Eastern Orange Free State  
:3 North-Western Orange Free State  
:4 Eastern Orange Free State  
:5 Central Orange Free State  
:6 Western Orange Free State  
:7 Southern Orange Free State  
:8 South-Eastern Orange Free State  
:9 South-Western Orange Free State  
:10 Bethlehem  
:11 Bethulie  
:12 Bloemfontein  
:13 Boshof  
:14 Bothaville  
:15 Brandfort



E 57	:16	Clocolan
	:17	Dewetsdorp
	:18	Edenburg
	:19	Fauresmith
	:20	Ficksburg
	:21	Fouriesburg
	:22	Frankfort
	:23	Harrismith
	:24	Heilbron
	:25	Hoopstad
	:26	Jacobsdal
	:27	Kroonstad
	:28	Ladybrand
	:29	Lindley
	:30	Philippolis
	:31	Reddersburg
	:32	Reitz
	:33	Rouxville
	:34	Senekal
	:35	Smithfield
	:36	Thaba 'nchu
	:37	Trompsburg
	:38	Ventersburg
	:39	Vrede
	:40	Vredefort
	:41	Wepener



E 57 :42 Winburg  
:43 Zastron

:50 Town Plans arranged alphabetically

E 58 SOUTH-WEST AFRICA

- :1 Northern South-West Africa  
:2 North-Eastern South-West Africa  
:3 North-Western South-West Africa  
:4 Eastern South-West Africa  
:5 Central South-West Africa  
:6 Western South-West Africa  
:7 Southern South-West Africa  
:8 South-Eastern South-West Africa  
:9 South-Western South-West Africa  
:10 Aroab  
:11 Bethanie  
:12 Gibeon  
:13 Gobabia  
:14 Grootfontein  
:15 Karibib

E 58 :16 Keetmanshoop

:17 Luderitz

:18 Maltahöhe

:19 Okahandja

:20 Omaruru

:21 Otjiwarongo

:22 Outjo

:23 Ovamboland

:24 Rehoboth

:25 Swakopmund

:26 Walvis Bay

:27 Warmbad

:28 Windhoek

:35 Town Plans arranged alphabetically



E 59

## TRANSVAAL

- :1 Northern Transvaal
- :2 North-Eastern Transvaal
- :3 North-Western Transvaal
- :4 Eastern Transvaal
- :5 Central Transvaal
- :6 Western Transvaal
- :7 Southern Transvaal
- :8 South-Eastern Transvaal
- :9 South-Western Transvaal
- :10 Barberton
- :11 Belfast
- :12 Benoni
- :13 Bethal
- :14 Bloemhof
- :15 Boksburg
- :16 Brakpan
- :17 Brits
- :18 Carolina
- :19 Christiana
- :20 Ermelo
- :21 Germiston
- :22 Heidelberg
- :23 Johannesburg
- :24 Klerksdorp
- :25 Krugersdorp

E 59	:26	Letaba
	:27	Lichtenburg
	:28	Lydenburg
	:29	Marico
	:30	Middelburg
	:31	Nelspruit
	:32	Nigel
	:33	Pietersburg
	:34	Piet Retief
	:35	Pilgrims Rest
	:36	Potchefstroom
	:37	Potgietersrust
	:38	Pretoria
	:39	Rodepoort
	:40	Rustenburg
	:41	Schweizer Reneke
	:42	Springs
	:43	Standerton
	:44	Ventersdorp
	:45	Vereeniging
	:46	Volksrust
	:47	Wakkerstroom
	:48	Waterberg
	:49	Witbank
	:50	Wolmaransstad



E 59 :51 Zoutpansberg

:55 Town Plans arranged alphabetically

REST OF WORLD WEEDED ✓

1974

RECATALOGUED X

F 1 NORTH AMERICA (GENERAL)

F 2 NORTH AMERICA - SEAS

- F 2 :1 Gulf of Alaska  
:2 Gulf of California  
:3 Hudson Bay  
:4 Gulf of St Lawrence  
:5 The Great Lakes (General)  
:6 Lake Erie  
:7 Lake Huron  
:8 Lake Michigan  
:9 Lake Ontario  
:10 Lake Superior

F 3 ALASKA

- :1 Northern Alaska  
:2 North-Eastern Alaska  
:3 North-Western Alaska  
:4 Eastern Alaska  
:5 Central Alaska  
:6 Western Alaska  
:7 Southern Alaska, incl Alexander Archipelago  
:8 South-Eastern Alaska  
:9 South-Western Alaska



F 3

- :19 Islands off Alaska (excluding Aleutians)
- :20 Town Plans arranged alphabetically

F 4

CANADA ± NEWFOUNDLAND

- :1 Northern Canada
- :2 North-Eastern Canada
- :3 North-Western Canada
- :4 Eastern Canada
- :5 Central Canada
- :6 Western Canada
- :7 Southern Canada
- :8 South-Eastern Canada
- :9 South-Western Canada
- :10 Alberta
- :11 British Columbia
- :12 Franklin (incl Baffin Island, Banks Island,  
King William Island, Prince of Wales Island,  
Somerset Island, Victoria Island etc)
- :13 Keewatin (incl Southampton Island,  
Coats Island, Mansel Island)

- F 4 :14 Labrador
- :15 Mackenzie
- :16 Manitoba
- :17 New Brunswick
- :18 Nova Scotia and Cape Breton Island
- :19 Ontario (Upper Canada)
- :20 Prince Edward Island
- :21 Quebec (Lower Canada)
- :22 Saskatchewan
- :23 Yukon
- Islands in Arctic Ocean
- :24 Devon Island
- :25 Ellesmere Island
- :26 Parry Islands
- :27 Sverdrup Islands
- :28 Other Islands
- Islands in Hudson Bay and James Bay
- :29 Akimiski Island
- :30 Belcher Islands
- Coats, Mansel, Southampton Islands see F 4 :13
- :31 Other Islands
- Islands in St Lawrence Gulf
- :32 Anticosti Island
- :33 Magdalen Island
- :34 St Pierre - Miquelon Islands
- :35 Other Islands



F 4

:40 Town Plans arranged alphabetically

F 5

NEWFOUNDLAND  $\pm$  LABRADOR COAST but  
Labrador Coast in F 4 :14

- :1 Northern Newfoundland
- :2 North-Eastern Newfoundland
- :3 North-Western Newfoundland
- :4 Eastern Newfoundland
- :5 Central Newfoundland
- :6 Western Newfoundland
- :7 Southern Newfoundland
- :8 South-Eastern Newfoundland
- :9 South-Western Newfoundland
- :10 Bay de Verde
- :11 Bay Roberts
- :12 Bell Island
- :13 Bonavista (North)
- :14 Bonavista (East)
- :15 Bonavista (Centre)
- :16 Bonavista (South)
- :17 Burgeo
- :18 Burin (East)
- :19 Burin (West)

F 5	:20	Carbonear
	:21	Ferryland
	:22	Fogo
	:23	Fortune Bay
	:24	Grand Falls
	:25	Green Bay
	:26	Harbor Grace
	:27	Harbor Main
	:28	Hermitage
	:29	Humber
	:30	Lewisporte
	:31	Placentia (East)
	:32	Placentia (West)
	:33	Port au Port
	:34	Port de Grave
	:35	St Barbe
	:36	St George
	:37	St John's (East)
	:38	St John's (West)
	:39	St John's City (East)
	:40	St John's City (West)
	:41	St Mary's
	:42	Trinity (North)
	:43	Trinity (Centre)
	:44	Trinity (South)
	:45	Twillingate



F 5 :46 White Bay

:50 Town Plans arranged alphabetically

F 6 UNITED STATES OF AMERICA

- :1 Northern U.S.A.
- :2 North-Eastern U.S.A.
- :3 North-Western U.S.A.
- :4 Eastern U.S.A.
- :5 Central U.S.A.
- :6 Western U.S.A.
- :7 Southern U.S.A.
- :8 South-Eastern U.S.A.
- :9 South-Western U.S.A.
- :10 Alabama
- :11 Arizona
- :12 Arkansas
- :13 California
- :14 Colorado
- :15 Columbia (District of)
- :16 Connecticut
- :17 Delaware
- :18 Florida
- :19 Georgia

F 6	:20	Idaho
	:21	Illinois
	:22	Indiana
	:23	Iowa
	:24	Kansas
	:25	Kentucky
	:26	Louisiana
	:27	Maine
	:28	Maryland
	:29	Massachusetts
	:30	Michigan
	:31	Minnesota
	:32	Mississippi
		Missouri
	:34	Montana
	:35	Nebraska
	:36	Nevada
	:37	New Hampshire
	:38	New Jersey
	:39	New Mexico
	:40	New York
	:41	North Carolina
	:42	North Dakota
	:43	Ohio
	:44	Oklahoma
	:45	Oregon



F 6	:46	Pennsylvania
	:47	Rhode Island
	:48	South Carolina
	:49	South Dakota
	:50	Tennessee
	:51	Texas
	:52	Utah
	:53	Vermont
	:54	Virginia
	:55	Washington
	:56	West Virginia
	:57	Wisconsin
	:58	Wyoming
	:60	Town Plans arranged alphabetically
F 7		MEXICO (but Mexico + Central American States in G 1)
	:1	Northern Mexico
	:2	North-Eastern Mexico
	:3	North-Western Mexico
	:4	Eastern Mexico
	:5	Central Mexico
	:6	Western Mexico
	:7	Southern Mexico
	:8	South-Eastern Mexico
	:9	South-Western Mexico

F 7	:10	Aguascalientes
	:11	Baja California
	:12	Campeche
	:13	Chiapas
	:14	Chihuahua
	:15	Coahuila
	:16	Colima
	:17	Distrito Federal (Mexico City)
	:18	Durango
	:19	Guanajuato
	:20	Guerrero
	:21	Hidalgo
	:22	Jalisco
	:23	Mexico
	:24	Michiacaan
	:25	Morelos
	:26	Nayarit
	:27	Nuevo Leon
	:28	Oaxaca
	:29	Puebla
	:30	Queretaro
	:31	Quintana Roo
	:32	San Lius Potosi
	:33	Sinaloa
	:34	Sonora
	:35	Tabasco



F 7	:36	Tamaulipas
	:37	Tlaxcala
	:38	Veracruz
	:39	Yucatan
	:40	Zacatecas

:49 Islands off Mexico

:50 Town Plans arranged alphabetically

REST OF WORLD / WEEDED ✓

204

RE CATALOGUED X

✓

G 1

CENTRAL AMERICA + WEST INDIES (GENERAL)

✓

G 2 :1

Gulf of Mexico

:2

Caribbean Sea

✓

→

G 3

BRITISH HONDURAS (GENERAL)

Belize

:1

Northern British Honduras

:2

North-Eastern British Honduras

:3

North-Western British Honduras

:4

Eastern British Honduras

:5

Central British Honduras

:6

Western British Honduras

:7

Southern British Honduras

:8

South-Eastern British Honduras

:9

South-Western British Honduras

:10

Belize

:11

Cayo

:12

Corozel

:13

Orange Walk

:14

Stann Creek

:15

Toledo

:19

Adjacent Islands

:20

Town Plans arranged alphabetically



✓  
G 4

## COSTA RICA (GENERAL)

- :1 Northern Costa Rica
- :2 North-Eastern Costa Rica
- :3 North-Western Costa Rica
- :4 Eastern Costa Rica
- :5 Central Costa Rica
- :6 Western Costa Rica
- :7 Southern Costa Rica
- :8 South-Eastern Costa Rica
- :9 South-Western Costa Rica
- :10 Alajuela
- :11 Cartago
- :12 Guanacaste
- :13 Heredia
- :14 Limon
- :15 Puntarenas
- :16 San Jose
  
- :19 Adjacent Islands
- :20 Town Plans arranged alphabetically



G 5

## GUATEMALA (GENERAL)

- :1 Northern Guatemala
- :2 North-Eastern Guatemala
- :3 North-Western Guatemala
- :4 Eastern Guatemala
- :5 Central Guatemala
- :6 Western Guatemala
- :7 Southern Guatemala
- :8 South-Eastern Guatemala
- :9 South-Western Guatemala
- :10 Alta Verapaz
- :11 Amatitlan
- :12 Baja Verapaz
- :13 Chimaltenango
- :14 Chiquimula
- :15 El Peten
- :16 El Quiche
- :17 Escuintla
- :18 Guatemala
- :19 Huehuetenango
- :20 Izabel
- :21 Jalapa
- :22 Jutiapa
- :23 Progreso
- :24 Quezaltenango



✓ G 5	::25	Retalhuleu
	:26	Sacatepequez
	:27	San Marcos
	:28	Santa Rosa
	:29	Solola
	:30	Suchitepequez
	:31	Totonicapan
	:32	Zacapa

	:40	Town Plans arranged alphabetically
--	-----	------------------------------------

✓ G 6

## HONDURAS (GENERAL)

- :1 Northern Honduras
- :2 North-Eastern Honduras
- :3 North-Western Honduras
- :4 Eastern Honduras
- :5 Central Honduras
- :6 Western Honduras
- :7 Southern Honduras
- :8 South-Eastern Honduras
- :9 South-Western Honduras
- :10 Atlantida
- :11 Choluteca
- :12 Colon
- :13 Comayagua
- :14 Copan
- :15 Cortes
- :16 El Paraiso
- :17 Gracias
- :18 Intibuca
- :19 Islas de la Bahia
- :20 La Paz
- :21 Mosquitia territory
- :22 Ocotepeque
- :23 Olancho
- :24 Santa Barbara



G 6 :25 Tegucigalpa

:26 Valle

:27 Yoro

:30 Town Plans arranged alphabetically

✓ G 7 NICARAGUA (GENERAL)

:1 Northern Nicaragua

:2 North-Eastern Nicaragua

:3 North-Western Nicaragua

:4 Eastern Nicaragua

:5 Central Nicaragua

:6 Western Nicaragua

:7 Southern Nicaragua

:8 South-Eastern Nicaragua

:9 South-Western Nicaragua

:10 Bluefields

:11 Carazo

:12 Chinandega

:13 Chontales

:14 El Cabo

:15 Esteli

:16 Granada

:17 Jinotega

- G 7 :18 Leon  
:19 Managua  
:20 Masaya  
:21 Matagalpa  
:22 Nueva Segovia  
:23 Rivas  
:24 San Juan del Norte

- :29 Adjacent Islands  
:30 Town Plans arranged alphabetically

- ✓ G 8 PANAMA (GENERAL)  
:1 Northern Panama  
:2 North-Eastern Panama  
:3 North-Western Panama  
:4 Eastern Panama  
:5 Central Panama  
:6 Western Panama  
:7 Southern Panama  
:8 South-Eastern Panama  
:9 South-Western Panama  
:10 Bocas del Toro



- G 8 :11 Chiriqui  
:12 Cocle  
:13 Colon  
:14 Los Santos  
:15 Panama  
:16 Veraguas  
  
:19 Adjacent Islands  
:20 Town Plans arranged alphabetically

- G 9 SALVADOR (GENERAL)  
:1 Northern Salvador  
:2 North-Eastern Salvador  
:3 North-Western Salvador  
:4 Eastern Salvador  
:5 Central Salvador  
:6 Western Salvador  
:7 Southern Salvador  
:8 South-Eastern Salvador  
:9 South-Western Salvador  
:10 Ahuachapan  
:11 Cabanas  
:12 Chalatenango  
:13 Cuscatlan

- G 9 :14 La Libertad  
:15 La Paz  
:16 La Union  
:17 Morazan  
:18 San Miguel  
:19 San Salvador  
:20 San Vicente  
:21 Santa Ana  
:22 Sonsonate  
:23 Usulután  
  
:25 Town Plans arranged alphabetically

✓ G 10

## WEST INDIES (GENERAL)

✓ G 11

## BAHAMA ISLANDS (GENERAL)

- :1 Abaco  
:2 Acklin Island  
:3 Andros Islands  
:4 Berry Island  
:5 Bimini Island  
:6 Cat Island  
:7 Crooked Island  
:8 Eleuthera  
:9 Exuma  
:10 Grand Bahama



- G 11 :11 Harbour Island  
:12 Inagua  
:13 Long Cay  
:14 Long Island  
:15 Mariguana  
:16 New Providence  
:17 Ragged Island  
:18 Rum Cay  
:19 San Salvador or Watling Island  
:20 Turks and Caicos Islands

:25 Town Plans arranged alphabetically

✓  
G 12

CUBA (GENERAL)

- :1 Camaguey  
:2 Habana  
:3 Matanzas  
:4 Oriente  
:5 Pinar del Rio  
:6 Santa Clara  
:7 Isla de Pinos and other dependent Isles

✓ G 12

:10 Town Plans arranged alphabetically

✓ G 13

CURACAO COLONY (GENERAL)

:1 Aruba

:2 Bonaire

:3 Curacao

:5 Town Plans arranged alphabetically

✓ G 14

HISPANIOLA (GENERAL)

✓ G 15

DOMINICAN REPUBLIC (GENERAL)

:1 Northern Dominican Republic

:2 North-Eastern Dominican Republic

:3 North-Western Dominican Republic

:4 Eastern Dominican Republic

:5 Central Dominican Republic

:6 Western Dominican Republic

:7 Southern Dominican Republic

:8 South-Eastern Dominican Republic

:9 South-Western Dominican Republic

:10 Azua

:11 Barahona

:12 Duarte

:13 Espaillat



- ✓ G 15 :14 La Vega  
 :15 Macoris  
 :16 Monte Cristi  
 :17 Puerto Plata  
 :18 Samana  
 :19 Santiago  
 :20 Santo Domingo (Dist. de)  
 :21 Seibo  
 :22 Trujillo  
 :25 Town Plans arranged alphabetically

- ✓ G 16 HAITI (GENERAL)  
 :1 Northern Haiti  
 :2 North-Eastern Haiti  
 :3 North-Western Haiti  
 :4 Eastern Haiti  
 :5 Central Haiti  
 :6 Western Haiti  
 :7 Southern Haiti  
 :8 South-Eastern Haiti  
 :9 South-Western Haiti  
 :10 Departement de l'Artibonite  
 :11 " du Nord  
 :12 " du Nord-Ouest

✓ G 16 :13 Departement de l'Ouest

:14 " du Sud

:20 Town Plans arranged alphabetically

✓ G 17 JAMAICA ± CAYMAN ISLANDS (GENERAL)

:1 Cornwall

:2 Middlesex

:3 Surrey

:4 Cayman Islands

✓ :10 Town Plans arranged alphabetically



✓ G 18

## LEEWARD ISLANDS (GENERAL)

- :1 Anguilla
- :2 Antigua
- :3 Barbuda
- :4 Dominica
- :5 Guadeloupe
- :6 Marie Galante
- :7 Martinique
- :8 Montserrat
- :9 Redonda
- :10 St Christopher and Nevis
- :11 St Martin
- :15 Town Plans arranged alphabetically

✓ G 19

## PUERTO RICO (GENERAL)

- :1 Aguadilla
- :2 Arecibo
- :3 Central Ponce
- :4 Guayama
- :5 Humacao
- :6 Mayaguez
- :7 San Juan
- :8 Dependent Isles: Culebra, Vieques etc

✓ G 19

:10 Town Plans arranged alphabetically

✓ G 20

TRINIDAD ± TABAGO (GENERAL)

:1 Tobago

:5 Town Plans arranged alphabetically

✓ G 21

VIRGIN ISLANDS (GENERAL)

:1 Anegada

:2 St Croix

:3 St John

:4 St Thomas

:5 Sombrero

:6 Tortola

:7 Virgin Gorda

:10 Town Plans arranged alphabetically



✓ G 22

## WINDWARD ISLANDS (GENERAL)

:1 Barbados

:2 Grenada

:3 Grenadines

:4 St Lucia

:5 St Vincent

:10 Town Plans arranged alphabetically

- H 1            SOUTH AMERICA (GENERAL)
- :1            Northern South America
  - :2            North-Eastern South America
  - :3            North-Western South America
  - :4            Eastern South America
  - :5            Central South America
  - :6            Western South America
  - :7            Southern South America
  - :8            South-Eastern South America
  - :9            South-Western South America
- 
- H 2    :1            Gulf of Corcovado
- :2            Gulf of Darien
  - :3            Gulf of St George
  - :4            Gulf of San Matias
  - :5            Magellan Strait



H 3	ARGENTINA (GENERAL)
:1	Northern Argentina
:2	North-Eastern Argentina
:3	North-Western Argentina
:4	Eastern Argentina
:5	Central Argentina
:6	Western Argentina
:7	Southern Argentina
:8	South-Eastern Argentina
:9	South-Western Argentina
:10	Buenos Aires (Federal District)
:11	Buenos Aires (La Plata)
:12	Catamarca
:13	Chaco (Resistencia)
:14	Chubut (Rawson)
:15	Cordoba
:16	Corrientes
:17	Entre Rios (Parana)
:18	Formosa
:19	Jujuy
:20	La Pampa (Santa Rosa)
:21	La Rioja
:22	Los Andes (San Antonia de Los Cabres)
:23	Mendoza
:24	Misiones (Posadas)

- H 3 :25 Neuquen  
:26 Rio Negro (Viedma)  
:27 Salta  
:28 San Juan  
:29 San Luis  
:30 Santa Cruz (R Gallegos)  
:31 Sante Fe  
:32 Santiago del Estro  
:33 Tierra del Fuego (Ushuaia)  
:34 Tucuman  
:35 Town Plans arranged alphabetically

- H 4 BOLIVIA (GENERAL)  
:1 Northern Bolivia  
:2 North-Eastern Bolivia  
:3 North-Western Bolivia  
:4 Eastern Bolivia  
:5 Central Bolivia  
:6 Western Bolivia  
:7 Southern Bolivia  
:8 South-Eastern Bolivia  
:9 South-Western Bolivia  
:10 Chuquisaca  
:11 Cochabamba  
:12 Colonial Territories  
:13 El Beni



- H 4 :14 La Paz  
       :15 Oruru  
       :16 Potosi  
       :17 Santa Cruz  
       :18 Tarija  
  
       :20 Town Plans arranged alphabetically

- H 5 BRAZIL (GENERAL)  
       :1 Northern Brazil  
       :2 North-Eastern Brazil  
       :3 North-Western Brazil  
       :4 Eastern Brazil  
       :5 Central Brazil  
       :6 Western Brazil  
       :7 Southern Brazil  
       :8 South-Eastern Brazil  
       :9 South-Western Brazil  
       :10 Acre Territory  
       :11 Alagoas  
       :12 Amazonas  
       :13 Bahia  
       :14 Ceara  
       :15 Districto Federal (Rio de Janeiro)  
       :16 Espirito Santo  
       :17 Goyaz

H 5	:18	Maranhao
	:19	Matto Grosso
	:20	Minas Geraes
	:21	Para
	:22	Parahyba
	:23	Parana
	:24	Pernambuco
	:25	Piauhy
	:26	Rio de Janeiro
	:27	Rio Grande do Norte
	:28	Rio Grande do Sul
	:29	Santa Catharina
	:30	Sao Paulo
	:31	Sergipe
	:35	Town Plans arranged alphabetically



H 6

## CHILI (GENERAL)

- :1 Northern Chili
- :2 North-Eastern Chili
- :3 North-Western Chili
- :4 Eastern Chili
- :5 Central Chili
- :6 Western Chili
- :7 Southern Chili
- :8 South-Eastern Chili
- :9 South-Western Chili
- :10 Aconcagua
- :11 Antofagasta
- :12 Arauco
- :13 Atacama
- :14 Aysen
- :15 Bio-Bio
- :16 Cautin
- :17 Chiloe
- :18 Colchagua
- :19 Concepcion
- :20 Coquimbo
- :21 Curico
- :22 Linares
- :23 Llanquihue
- :24 Magallanes
- :25 Malleco

- H 6 :26 Maule  
 :27 Nuble  
 :28 O'Higgins  
 :29 Santiago  
 :30 Talca  
 :31 Tarapaca  
 :32 Valdivia  
 :33 Valparaiso  
 :34 Dependent Islands (Juan Fernandez etc)

- :40 Town Plans arranged alphabetically

- H 7 COLOMBIA (GENERAL)  
 :1 Northern Colombia  
 :2 North-Eastern Colombia  
 :3 North-Western Colombia  
 :4 Eastern Colombia  
 :5 Central Colombia  
 :6 Western Colombia  
 :7 Southern Colombia  
 :8 South-Eastern Colombia  
 :9 South-Western Colombia



H 7	:10	Antioquia
	:11	Amazonas
	:12	Arauca
	:13	Atlantico
	:14	Bolivar
	:15	Boyaca
	:16	Caldas
	:17	Caqueta
	:18	Cauca
	:19	Choco
	:20	Cundinamarca
	:21	Goajira
	:22	Huila
	:23	Magdalena
	:24	Meta
	:25	Narino
	:26	Norte de Santander
	:27	Putumayo
	:28	San Andres y Providencia
	:29	Santander
	:30	Tolima
	:31	Valle
	:32	Vaupes
	:33	Vichada
	:34	Dependent Islands in Caribbean (San Andres etc)

H 7

:40 Town Plans arranged alphabetically

H 8 ECUADOR (GENERAL)

- :1 Northern Ecuador
- :2 North-Eastern Ecuador
- :3 North-Western Ecuador
- :4 Eastern Ecuador
- :5 Central Ecuador
- :6 Western Ecuador
- :7 Southern Ecuador
- :8 South-Eastern Ecuador
- :9 South-Western Ecuador
- :10 Azuay
- :11 Bolivar
- :12 Canar
- :13 Carchi
- :14 Chimborazo
- :15 Cotapaxi
- :16 El Oro
- :17 Esmeraldas



H 8 Galapagos Islands see J 9

- :18 Guayas
- :19 Imbabura
- :20 Loja
- :21 Los Rios
- :22 Manabi
- :23 Napo-Pastaza
- :24 Pichincha
- :25 Santiago-Zamora
- :26 Tungurahua

:30 Town Plans arranged alphabetically

H 9 GULANAS (GENERAL)

H 10 BRITISH GULANA (GENERAL)

- :1 Northern Guiana (British)
- :2 North-Eastern Guiana (British)
- :3 North-Western Guiana (British)
- :4 Eastern Guiana (British)
- :5 Central Guiana (British)
- :6 Western Guiana (British)
- :7 Southern Guiana (British)

- H 10 :8 South-Eastern Guiana (British)  
       :9 South-Western Guiana (British)  
       :10 Berbice  
       :11 Demerara  
       :12 Essequibo

:20 Town Plans arranged alphabetically

- H 11 DUTCH GUIANA (SURINAM) (GENERAL)  
       :1 Northern Guiana (Dutch)  
       :2 North-Eastern Guiana (Dutch)  
       :3 North-Western Guiana (Dutch)  
       :4 Eastern Guiana (Dutch)  
       :5 Central Guiana (Dutch)  
       :6 Western Guiana (Dutch)  
       :7 Southern Guiana (Dutch)  
       :8 South-Eastern Guiana (Dutch)  
       :9 South-Western Guiana (Dutch)  
       :10 Commewijne  
       :11 Coronie



H 11	:12	Marowijne
	:13	Nickerie
	:14	Paramaribo
	:15	Saramacca
	:16	Surinam

	:20	Town Plans arranged alphabetically
--	-----	------------------------------------

H 12		FRENCH GUIANA (GENERAL)
	:1	Northern Guiana (French)
	:2	North-Eastern Guiana (French)
	:3	North-Western Guiana (French)
	:4	Eastern Guiana (French)
	:5	Central Guiana (French)
	:6	Western Guiana (French)
	:7	Southern Guiana (French)
	:8	South-Eastern Guiana (French)
	:9	South-Western Guiana (French)
	:10	Guyane
	:11	Inini
	:12	Maroni

	:15	Town Plans arranged alphabetically
--	-----	------------------------------------

## H 13      PARAGUAY (GENERAL)

- :1      Northern Paraguay
- :2      North-Eastern Paraguay
- :3      North-Western Paraguay
- :4      Eastern Paraguay
- :5      Central Paraguay
- :6      Western Paraguay
- :7      Southern Paraguay
- :8      South-Eastern Paraguay
- :9      South-Western Paraguay
- :10     Caazapa
- :11     Caraguatay
- :12     Concepcion
- :13     Encarnacion
- :14     Paraguari
- :15     Pilar
- :16     Quyindy
- :17     San Ignacio
- :18     San Pedro
- :19     Villarrica
- :20     Villeta
- :21     Yhu
  
- :25     Town Plans arranged alphabetically



H 14	PERU (GENERAL)
:1	Northern Peru
:2	North-Eastern Peru
:3	North-Western Peru
:4	Eastern Peru
:5	Central Peru
:6	Western Peru
:7	Southern Peru
:8	South-Eastern Peru
:9	South-Western Peru
:10	Amazonas
:11	Ancash
:12	Apurimac
:13	Arequipa
:14	Ayacucho
:15	Cajamarca
:16	Callao
:17	Cuzco
:18	Huancavelica
:19	Huanuco
:20	Ica
:21	Junin
:22	La Libertad
:23	Lambayeque
:24	Lima

- H 14 :25 Loreto  
:26 Madre de Dios  
:27 Moquegua  
:28 Piura  
:29 Puno  
:30 San Martin  
:31 Tacna  
:32 Tumbes  
  
:35 Town Plans arranged alphabetically

- H 15 URUGUAY (GENERAL)  
:1 Northern Uruguay  
:2 North-Eastern Uruguay  
:3 North-Western Uruguay  
:4 Eastern Uruguay  
:5 Central Uruguay  
:6 Western Uruguay  
:7 Southern Uruguay  
:8 South-Eastern Uruguay  
:9 South-Western Uruguay  
:10 Artigas  
:11 Canelones  
:12 Cerro-Largo



H 15	:13	Colonia	
	:14	Durazno	
	:15	Flores	
	:16	Florida	
	:17	Lavalleja	
	:18	Maldonado	
	:19	Montevideo	
	:20	Paysandu	
	:21	Rio Negro	
	:22	Rivera	
	:23	Rocha	
	:24	Salto	
	:25	San Jose	
	:26	Soriano	
	:27	Tacuarembó	
	:28	Treinta-y-Tres	
	:30	Town Plans arranged alphabetically	

H 16	VENEZUELA (GENERAL)
:1	Northern Venezuela
:2	North-Eastern Venezuela
:3	North-Western Venezuela
:4	Eastern Venezuela
:5	Central Venezuela
:6	Western Venezuela
:7	Southern Venezuela
:8	South-Eastern Venezuela
:9	South-Western Venezuela
:10	Amazonas
:11	Anzoategui
:12	Apure
:13	Aragua
:14	Barinas
:15	Bolivar
:16	Carabobo
:17	Cojedes
:18	Delta Amacuro
:19	Falcon
:20	Guarico
:21	Lara
:22	Merida
:23	Miranda
:24	Monagas



H 16	:25	Portuguesa
	:26	Sucre
	:27	Tachira
	:28	Trujillo
	:29	Yaracuy
	:30	Zulia
	:31	Dependent Islands (Nueva Esparta)
	:35	Town Plans arranged alphabetically

✓ I 1

## AUSTRALASIA (GENERAL)

✓

I 2 :1

Arafura Sea

:2

Carpentaria Gulf

:3

Coral Sea

:4

Great Australian Bight

:5

Tasman Sea

:6

Timor Sea

✓ I 3

## AUSTRALIA (GENERAL) ± TASMANIA

:1

Northern Australia

:2

North-Eastern Australia

:3

North-Western Australia

:4

Eastern Australia

:5

Central Australia

:6

Western Australia

:7

Southern Australia

:8

South-Eastern Australia

:9

South-Western Australia

:10

~~Islands off the coast~~ Towns.

:11

Islands off the Coast

✓ I 4

## CANBERRA



✓  
I 5

## NEW SOUTH WALES (GENERAL)

- :1 Northern New South Wales
- :2 North-Eastern New South Wales
- :3 North-Western New South Wales
- :4 Eastern New South Wales
- :5 Central New South Wales
- :6 Western New South Wales
- :7 Southern New South Wales
- :8 South-Eastern New South Wales
- :9 South-Western New South Wales
- :10 Albert
- :11 Bligh
- :12 Gwydir
- :13 Lachlan
- :14 Lower Darling
- :15 Murrumbidgee
- :16 New England
- :17 Warrego
- :18 Wellington

X I 5

:30 Town Plans arranged alphabetically

X I 6

NORTHERN TERRITORY (GENERAL)

- :1 Northern Northern Territory
- :2 North-Eastern Northern Territory
- :3 North-Western Northern Territory
- :4 Eastern Northern Territory
- :5 Central Northern Territory
- :6 Western Northern Territory
- :7 Southern Northern Territory
- :8 South-Eastern Northern Territory
- :9 South-Western Northern Territory



X I 6

:25 Town Plans arranged alphabetically

X I 7

## QUEENSLAND (GENERAL)

:1 Northern Queensland

:2 North-Eastern Queensland

:3 North-Western Queensland

:4 Eastern Queensland

:5 Central Queensland

:6 Western Queensland

:7 Southern Queensland

:8 South-Eastern Queensland

:9 South-Western Queensland

:10 Burke

:11 Burnett

:12 Cook

:13 Darling Downs

:14 Gregory North

:15 Gregory South

:16 Kennedy North

X I 7 :17 Kennedy South

:18 Leichhardt

:19 Maranoa

:20 Mitchell

:21 Moreton

:22 Port Curtis

:23 Warrego

:24 Wide Bay

:30 Town Plans arranged alphabetically

X I 8 SOUTH AUSTRALIA (GENERAL)

:1 Northern South Australia

:2 North-Eastern South Australia

:3 North-Western South Australia

:4 Eastern South Australia

:5 Central South Australia

:6 Western South Australia

:7 Southern South Australia

:8 South-Eastern South Australia

:9 South-Western South Australia



X I 8

:20 Town Plans arranged alphabetically

X I 9

## VICTORIA (GENERAL)

- :1 Northern Victoria
- :2 North-Eastern Victoria
- :3 North-Western Victoria
- :4 Eastern Victoria
- :5 Central Victoria
- :6 Western Victoria
- :7 Southern Victoria
- :8 South-Eastern Victoria
- :9 South-Western Victoria
- :10 Central District
- :11 Gippsland District
- :12 Mallee District

- ✓ I 9 :13 Northern District  
 :14 North-Central District  
 :15 North-Eastern District  
 :16 Western District  
 :17 Wimmera District

:30 Town Plans arranged alphabetically

- ✓ I 10 WESTERN AUSTRALIA (GENERAL)  
 :1 Northern Western Australia (Kimberley Division)  
 :2 North-Eastern Western Australia  
 :3 North-Western Western Australia  
 :4 Eastern Western Australia  
 :5 Central Western Australia  
 :6 Western Western Australia



- ✓ I 10 :7 Southern Western Australia
- :8 South-Eastern Western Australia (Eucla Division)
- :9 South-Western Western Australia

✓ :25 Town Plans arranged alphabetically

✓ I 11 .

## TASMANIA (GENERAL)

- :1 Northern Tasmania
- :2 North-Eastern Tasmania
- :3 North-Western Tasmania
- :4 Eastern Tasmania
- :5 Central Tasmania
- :6 Western Tasmania
- :7 Southern Tasmania
- :8 South-Eastern Tasmania
- 9 South-Western Tasmania
- :10 Arthur
- :11 Buckingham
- :12 Cornwall
- :13 Cumberland
- :14 Devon
- :15 Dorset
- :16 Franklin
- :17 Glamorgan
- :18 Kent
- :19 Lincoln
- :20 Morrmouth
- :21 Montagu
- :22 Montgomery
- :23 Pembroke
- :24 Russell



- ✓ X I 11 :25 Somerset  
:26 Wellington, incl Hunters Island  
:27 Westmoreland  
:28 Furneaux Islands (Flinders, Cape Barren etc.)  
:29 King Island

:40 Town Plans arranged alphabetically

- ✓ X I 12 NEW ZEALAND (GENERAL)  
:1 North Island (General)  
:2 South Island (General)  
:3 Auckland  
:4 Canterbury  
:5 Hawkes Bay  
:6 Marlborough  
:7 Nelson

- ✓ I 12 :8 Otago  
 :9 Taranaki  
 :10 Wellington  
 :11 Stewart Island

:20 Town Plans arranged alphabetically

✗ ADMIRALTY ISLANDS SEE BISMARCK ARCHIPELAGO I 13

BANKS ISLANDS SEE NEW HEBRIDES I 21

✗ I 13 BISMARCK ARCHIPELAGO (GENERAL) incl Admiralty Island PNG

- :1 Admiralty Islands (Manus, Rambutyo, Lou etc.)  
 :2 Feni Islands (Ambitle, Babase)  
 :3 Green Islands  
 :4 Lihir Island  
 :5 New Britain  
 :6 New Hanover



- ✓ I 13 :7 New Ireland
- :8 Nuguria Islands
- :9 St Matthias Group (Mussau, Emirau)
- :10 Tabar Islands (Simberi, Tabar, Tatau etc.)
- :11 Tanga Islands (Boang, Malendok etc.)
- :12 Other Islands

:20 Town Plans arranged alphabetically

✓ I 14 BONVOULOIR ISLANDS (GENERAL) + Conflict and  
Engineer Groups

- :1 Conflict Island
- :2 East Island
- :3 Engineer Islands
- :4 Hastings Island
- :5 Strathord Islands
- :6 Other Islands

I 13 '13

I 14 :10 Town Plans arranged alphabetically

I 15 (CHESTERFIELD ISLANDS (GENERAL) SEE I 20:12

:3 Town Plans arranged alphabetically

✓ CONFLICT GROUP SEE BONVOULOIR ISLANDS I 14 I13:13

✓ I 16

D'ENTRECASTEAUX ISLANDS (GENERAL) SEE I13:12

:1 Fergusson Island

:2 Goodenough Island

:3 Normanby Island

:4 Nuakata Island

:5 Welle (Sanaroa) Island

:6 Other Islands

:10 Town Plans arranged alphabetically

✓ ENGINEER GROUP SEE BONVOULOIR ISLANDS I 14 I13:13

I 17 LORD HOWE ISLAND (GENERAL)

:1 Town Plans arranged alphabetically



✓ I 18

LOUISIADÉ ARCHIPELAGO (GENERAL) SEE I 13:13

- :1 Deboyne Islands
- :2 Misima Island
- :3 Pana-Wina Island
- :4 Pana-Tinani Island
- :5 Renard Islands
- :6 Rossel Island
- :7 Tagula Island
- :8 Other Islands
- :10 Town Plans arranged alphabetically

I 19

LOYALTY ISLANDS (GENERAL) SEE I 20:11

- :1 Lifu
- :2 Mare
- :3 Uvea
- :4 Other Islands

- :10 Town Plans arranged alphabetically

✓

LUSANCAY SEE TROBRIAND ISLANDS I 25

See I 13:16

✓  
MURUA OR WOODLARK SEE TROBRIAND ISLANDS I 25  
SEE I 13:16

I 20

## NEW CALEDONIA (GENERAL)

- ✓  
:1 Belep Islands  
:2 Kunie Island  
:3 Other Islands  
  
:5 Town Plans arranged alphabetically

I 21

✓  
VANUATU  
NEW HEBRIDES (GENERAL) ± Torres and Banks Islands

- :1 Ambrim Island  
:2 Aneityum Island  
:3 Aurora Island  
:4 Banks Islands  
:5 Efate Island  
:6 Emae Island  
:7 Epi Island  
:8 Eromanga Island  
:9 Espiritu Santo Island  
:10 Malekula Island  
:11 Oba Island  
:12 Pentecost Island  
:13 Tana Island  
:14 Tongoa Island  
:15 Torres Islands



## I 21 :16 Other Islands

:20 Town Plans arranged alphabetically

## I 22 NORFOLK ISLAND (GENERAL)

:1 Town Plans arranged alphabetically

## I 23 SANTA CRUZ ISLANDS (GENERAL)

*To be recat as I 24:16*

:1 Bass Islands

:2 Duff Islands

:3 Obelisk Islands

:4 Santa Cruz Island

:5 Swallow Islands

:6 Utupua Island

:7 Vanikoro Islands

:8 Other Islands

:10 Town Plans arranged alphabetically

## I 24 SOLOMON ISLANDS (GENERAL)

:1 Bougainville Island

:2 Buka Island

:3 Choiseul Island

:4 Florida Island

- I 24 :5 Ganongga Island
- :6 Guadalcanal Island
- :7 Kilinailau Islands
- :8 Kolombangara Island
- :9 Malaita Island
- :10 New Georgia Island
- :11 Rendova Island
- :12 Rennell Island
- :13 Russell Islands
- :14 San Christobal Island
- :15 Santa Isabel Island
- :16 Shortland Islands
- :17 Telipari Island
- :18 Treasury Islands
- :19 Vangunu Island
- :20 Vella Lavella Island
- :21 Other Islands
- :25 Town Plans arranged alphabetically



TORRES ISLANDS SEE NEW HEERIDES I 21

 I 25

TROBRIAND ISLANDS (GENERAL) SEE I 13:16  
+ Iusancay Island  
and Murua or Woodlark Island

- :1 Alcester Island
- :2 Gawa Island
- :3 Kaileuna Island
- :4 Kiriwina Island
- :5 Kitava Island
- :6 Iusancay Islands
- :7 Murua or Woodlark Island
- :8 Yanaba Island
- :9 Other Islands
- :10 Town Plans arranged alphabetically

## ✓ J 1

## PACIFIC OCEAN (GENERAL)

- :1 North Pacific Ocean
- :2 North-Eastern Pacific Ocean
- :3 North-Western Pacific Ocean
- :4 Eastern Pacific Ocean
- :5 Central Pacific Ocean
- :6 Western Pacific Ocean
- :7 Southern Pacific Ocean
- :8 South-Eastern Pacific Ocean
- :9 South-Western Pacific Ocean

## J 2

## ALEUTIAN ISLANDS (GENERAL)

- ✓ :1 Andreanof Islands (Tanaga, Kanaga, Adak,  
Atka, Amliia, etc)
- :2 Fox Islands (Unalaska, Umnak, Unimak, etc)
- :3 Islands of the Four Mountains (Chuginadak,  
Herbert, etc)
- :4 Near Islands (Attu, etc)
- :5 Rat Islands (Kiska, Amchitka, etc)

:10 Town Plans arranged alphabetically



✓ J 3

## ANTIPODES GROUP (GENERAL)

- :1 Antipodes Islands
- :2 Auckland Island
- :3 Bounty Islands
- :4 Campbell Island
- :5 Chatham Islands
- :6 Emerald Island
- :7 Macquarie Island

:10 Town Plans arranged alphabetically

✓ J 4

## CAROLINE ISLANDS (GENERAL)

- :1 Hall Islands
- :2 Kusaie Island
- :3 Namomuito Islands
- :4 Nomoi Islands
- :5 Palau Islands
- :6 Ponape Island
- :7 Senyavin Island
- :8 Truk Islands
- :9 Yap Island
- :10 Other Islands

J 4

:20 Town Plans arranged alphabetically

J 5

CLIPPERTON ISLAND

:5 Town Plans arranged alphabetically

J 6

COOK ISLANDS (GENERAL) Incl islands to  
north belonging to New Zealand

:1 Aitutaki Island

:2 Atiu Island

:3 Danger Islands

:4 Hervey Islands

:5 Mangaia Island

:6 Manihiki Island

:7 Mauke Island

:8 Mitiaro Island



- J 6 :9 Rakahanga Island  
 :10 Rarotonga Island  
 :11 Suvorov Island  
 :12 Other Islands

:20 Town Plans arranged alphabetically

- J 7 ✓ ELLICE ISLANDS (GENERAL) but GILBERT + ELLICE  
 ISLAND in J 12
- :1 Funafuti Island  
 :2 Namumanga Island  
 :3 Namumea Island  
 :4 Niutao Island  
 :5 Nui Island  
 :6 Nukufetau Island  
 :7 Nukulaelae Island  
 :8 Nurakita Island  
 :9 Vaitupu Island  
 :10 Town Plans arranged alphabetically

✓ J 8

## FIJI ISLANDS (GENERAL) incl Rotuma Island

- :1 Kandavu Island
- :2 Koro Island
- :3 Lau or Eastern Group
- :4 Matuku Island
- :5 Moala Island
- :6 Ngau Island
- :7 Ovalau Island
- :8 Ringgold Islands
- :9 Rotuma Island
- :10 Taveuni Island
- :11 Totoya Island
- :12 Vanua Levu
- :13 Viti Levu
- :14 Yasawa Group
- :15 Other Islands

:20 Town Plans arranged alphabetically



J 9

## GALAPAGOS ISLANDS (GENERAL)

- :1 Caldwell Island
- :2 Espanola Island
- :3 Fernandina Island
- :4 Isabela Island
- :5 Marchena Island
- :6 Pinta Island
- :7 San Cristobal
- :8 San Salvador
- :9 Santa Cruz
- :10 Other Islands

:15 Town Plans arranged alphabetically

J 10

## GAMBIER ISLANDS (GENERAL)

- :1 Aka-Maru Island
- :2 Au-Kena Island
- :3 Mangareva Island
- :4 Tara-Vai Island
- :5 Other Islands

J 10

:10 Town Plans arranged alphabetically

J 11

GILBERT ISLANDS (Incl Nauru + ELLICE ISLANDS,  
but ELLICE ISLANDS alone see J. 7

:1 Abaiang Island

:2 Arorae Island

:3 Beru Island

:4 Makin Island

:5 Nauru Island

:6 Nonouti Island

:7 Nukunau Island

:8 Ocean Island

:9 Tabiteuea Island

:10 Tarawa Island

:11 Other Islands

:15 Town Plans arranged alphabetically



J 12

## HAWAIIAN ISLANDS (GENERAL)

- :1 Hawaii Island
- :2 Johnston Island
- :3 Kahoolawe Island
- :4 Kauai Island
- :5 Lanai Island
- :6 Maui Island
- :7 Midway Islands
- :8 Molokai Island
- :9 Niihau Island
- :10 Oahu Island
- :11 Other Islands

:20 Town Plans arranged alphabetically

## J 13 HOORN ISLANDS (GENERAL) Incl Islands to South

- :1 Alofi Island
- :2 Futuna Island
- :3 Niuafoo Island
- :4 Niuatobutabu Island
- :5 Tafahi
- :6 Other Islands

:10 Town Plans arranged alphabetically

## ✓ J 14

## KERMADEC ISLANDS (GENERAL)

- :1 Curtis Island
- :2 Macauley Island
- :3 Sunday (Raoul) Island

:5 Town Plans arranged alphabetically

## ✓ J 15

## LINE ISLANDS (GENERAL)

- :1 Caroline Island
- :2 Christmas Island
- :3 Fanning Island
- :4 Flint Island
- :5 Jarvis Island



- J 15 :6 Kingman Reef  
:7 Malden Island  
:8 Palmyra Island  
:9 Starbuck Island  
:10 Tongareva Island  
:11 Vostok Island  
:12 Washington Island  
:13 Other Islands  
  
:15 Town Plans arranged alphabetically

✓ J 16

MARIANAS (LADRONES) ISLANDS (GENERAL)  
Incl Parece Vela and Marcus Islands

- :1 Agurigan Island  
:2 Anatahan Island  
:3 Guam Island  
:4 Marcus Island  
:5 Pagan Island  
:6 Parece Vela Island  
:7 Rota Island  
:8 Saipan Island  
:9 Tenian Island  
:10 Urakasu Island  
:11 Other Islands

J 16

:15 Town Plans arranged alphabetically

✓ J 17

## MARQUESAS ISLANDS (GENERAL)

:1 Eiao Island

:2 Hiva-Oa-Island

:3 Motane Island

:4 Nuku-Hiva Island

:5 Ouia Island

:6 Tahuata Island

:7 Ua-huka Island

:8 Ua-pu Island

:9 Other Islands

:10 Town Plans arranged alphabetically

✓ J 18

## MARSHALL ISLANDS (GENERAL) Incl Wake Island

:1 Ralick Chain

:2 Radak Chain

:3 Wake Island

:4 Other Islands

:5 Town Plans arranged alphabetically



✓ J 19

PHOENIX ISLANDS (GENERAL) Incl Howland and  
Baker Islands

- :1 Baker Island
- :2 Birnie Island
- :3 Canton Island
- :4 Enderbury Island
- :5 Gardner Island
- :6 Howland Island
- :7 Hull Island
- :8 M'Kean Island
- :9 Phoenix Island
- :10 Sydney Island
- :11 Other Islands

- :15 Town Plans arranged alphabetically

✓ J 20

## PITCAIRN GROUP (GENERAL)

- :1 Ducie Island
- :2 Henderson Island
- :3 Oeno Island
- :4 Pitcairn Island
- :5 Town Plans arranged alphabetically

✓ J 21

SALA-Y-GOMEZ ± Easter Island

:1 Easter Island

:5 Town Plans arranged alphabetically

✓ J 22

SAMOAN ISLANDS (GENERAL)

:1 Apolima Island

:2 Aunuu Island

:3 Famuatapu Island

:4 Manono Island

:5 Manua Islands (Ofu, Olosega and Tau)

:6 Namua Island

:7 Nuula Island

:8 Nuutele Island

:9 Savaii Island

:10 Swains Island

:11 Tutuila Island

:12 Upolu Island

:13 Other Islands

:15 Town Plans arranged alphabetically



## J 23      TAHITI ARCHIPELAGO (SOCIETY ISLANDS) (GENERAL)

- :1      Bellingshausen Islands
- :2      Bora-Bora Island
- :3      Huahine Island
- :4      Maupiti Island
- :5      Mehetia Island
- :6      Moorea Island
- :7      Motu Iti (Tubai) Island
- :8      Raiatea Island
- :9      Scilly Islands
- :10     Tahaa Island
- :11     Tahiti Island
- :12     Other Islands

- :15     Town Plans arranged alphabetically

## J 24      TOKELAU (UNION) ISLANDS (GENERAL)

- :1      Atafu Island
- :2      Fakaofu Island
- :3      Nukunono Island
- :5      Town Plans arranged alphabetically

✓ J 25

TONGA (FRIENDLY) ISLANDS (GENERAL)  
Incl Niue Island

- :1 Eau Island
- :2 Haabai Group (Incl Kao, Tofua, etc.)
- :3 Niue Island
- :4 Tongatabu Island
- :5 Vavau Group
- :6 Other Islands

:10 Town Plans arranged alphabetically

J 26

## TUAMOTU ISLANDS (GENERAL)

- :1 Actaeon Group
- :2 Disappointment Islands
- :3 Duke of Gloucester Group
- :4 King George Islands
- :5 Other Islands
- :6 Town Plans arranged alphabetically



✓ J 27

## TUBUAI (AUSTRALIS) ISLANDS (GENERAL)

- :1 Maria (Hull) Island
- :2 Raivavae Island
- :3 Rapa Island
- :4 Rimatara Island
- :5 Rurutu Island
- :6 Tubuai Island
- :7 Other Islands
- :8 Town Plans arranged alphabetically

J 28

## WALLIS ISLANDS (GENERAL)

- :1 Uvea Island
- :2 Other Islands
  
- :5 Town Plans arranged alphabetically

REST OF WORLD - WEEDED ✓

272 RECATALOGUED X

✓

K 1

ATLANTIC OCEAN (GENERAL)

- :1 Northern Atlantic Ocean
- :2 North-Eastern Atlantic Ocean
- :3 North-Western Atlantic Ocean
- :4 Eastern Atlantic Ocean
- :5 Central Atlantic Ocean
- :6 Western Atlantic Ocean
- :7 Southern Atlantic Ocean
- :8 South-Eastern Atlantic Ocean
- :9 South-Western Atlantic Ocean

✓

K 2

ASCENSION ISLAND

- :1 Town Plans arranged alphabetically

✓

K 3

AZORES (GENERAL)

- :1 Carvo
- :2 Fayal
- :3 Flores
- :4 Graciosa
- :5 Pico
- :6 Santa Maria
- :7 Sao Jorge
- :8 Sao Miguel
- :9 Terceira
- :10 Town Plans arranged alphabetically



## ✓ K 4

## BERMUDAS (GENERAL)

- :1 Boaz Island
- :2 Cooper's Island
- :3 Darrell Island
- :4 Godet's Island
- :5 Ireland Island
- :6 Main Island
- :7 Nonsuch Island
- :8 Ports Island
- :9 St David's Island
- :10 St George's Island
- :11 Smith's Island
- :12 Somerset Island
- :13 Watford Island
- :14 Other Islands
- :15 Town Plans arranged alphabetically

## ✓ K 5

## BOUVET ISLAND

- :1 Town Plans arranged alphabetically

✓ K 6

## CANARY ISLANDS (GENERAL)

:1 Fuerte-Ventura

:2 Gomera

:3 Gran Canaria

:4 Hierro

:5 Lanzarote

:6 La Palma

:7 Tenerife

:10 Town Plans arranged alphabetically

✓ K 7

## CAPE VERDE ISLANDS (GENERAL)

:1 Boa Vista

:2 Brava

:3 Fogo

:4 Maio

:5 Sal

:6 Santa Luzia

:7 Santo Antao

:8 Sao Nicolau

:9 Sao Tiago

:10 Sao Vicente

:11 Other Islands



✓ K 7

:15 Town Plans arranged alphabetically

✓ K 8

## FALKLAND ISLANDS (GENERAL)

:1 East Falkland

:2 West Falkland

:3 Other Islands

:5 Town Plans arranged alphabetically

✓ K 9

## FAROE ISLANDS (GENERAL)

:1 Bordø

:2 Fuglø

:3 Hestø

:4 Kalsø

:5 Kolter

:6 Kunø

:7 Myggenæs

:8 Nolsø

:9 Osterø

:10 Ste Dimon

:11 Sandø

:12 Skuø

:13 Strømø

- ✓ K 9 :14 Syderö  
           :15 Svinö  
           :16 Vaagö  
           :17 Viderö  
           :18 Other Islands  
  
           :20 Town Plans arranged alphabetically

- ✓ K 10 GOUGH ISLAND  
           :1 Town Plans arranged alphabetically

- ✓ K 11 GULF OF GUINEA ISLANDS (GENERAL)  
           :1 Annobon  
           :2 Principe  
           :3 Sao Tome  
  
           :5 Town Plans arranged alphabetically

- ✓ K 12 ICELAND (GENERAL)  
           :1 Northern Iceland  
           :2 North-Eastern Iceland  
           :3 North-Western Iceland  
           :4 Eastern Iceland  
           :5 Central Iceland  
           :6 Western Iceland



- ✓ K 12 :7 Southern Iceland
- :8 South-Eastern Iceland
- :9 South-Western Iceland
- :10 Arnes
- :11 Bardastrandar
- :12 Dala
- :13 Eyjarfjardar
- :14 Gullbringu + Kjosar
- :15 Hunavatns
- :16 Isafjardar
- :17 Myra + Borgarfjardar
- :18 Nordur-Mula
- :19 Pingeyjar (Nordur + Sudur)
- :20 Rangarvalla
- :21 Skaftafells (Austur + Vestur)
- :22 Skagafjardar
- :23 Snaefellsnes + Hnappadals
- :24 Stranda
- :25 Sudur-Mula
- :26 Adjacent Islands
- :30 Town Plans arranged alphabetically

## ✓ K 13

## MADEIRA ISLANDS

- :1 Madeira
- :2 Porto Santo
- :3 Other Islands
- :5 Town Plans arranged alphabetically

## ✓ K 14

## ST HELENA

- :1 Town Plans arranged alphabetically

## ✓ K 15

## SOUTH GEORGIA (GENERAL)

- :1 Other Islands
- :2 Town Plans arranged alphabetically

## ✓ K 16

## SOUTH SANDWICH GROUP (GENERAL)

- :1 Bristol Island
- :2 Candlemas Islands
- :3 Montague Island
- :4 S. Thule Island
- :5 Saunders Island
- :6 Visokoi Island
- :7 Zavodovski Island
- :8 Other Islands
- :10 Town Plans arranged alphabetically



Reclassified as H5:35(1)

X K 17

TRINIDAD ISLAND (GENERAL)

- ✓
- :1 Martin Vas
  - :2 Town Plans arranged alphabetically

✓ K 18

TRISTAN DA GUNHA (GENERAL)

- :1 Inaccessible Island
- :2 Nightingale Island
- :3 Tristan Island
- :5 Town Plans arranged alphabetically

✓ L 1 INDIAN OCEAN (GENERAL)

✓ L 2 AMSTERDAM ISLAND (GENERAL) ± ST PAUL ISLAND

:1 St Paul Island

:2 Town Plans arranged alphabetically

✓ L 3 ANDAMAN + NICOBAR ISLANDS (GENERAL)  
(but Nicobar Islands alone see L 13)

:1 Little Andaman

:2 Middle Andaman

:3 North Andaman

:4 South Andaman

:5 Other Islands

:10 Town Plans arranged alphabetically

✓ L 4 CHAGOS ARCHIPELAGO (GENERAL)

:1 Danger Island

:2 Diego Garcia

:3 Nelson

:4 Peros Banhos

:5 Other Islands



✓ L 4

:10 Town Plans arranged alphabetically

✓ L 5

COCOS or KEELING ISLANDS (GENERAL) (Incl  
Christmas Islands)

:1 Christmas Island

:2 Direction Island

:3 North Keeling

:4 South Keeling

:5 Town Plans arranged alphabetically

✓ L 6

COMORO ISLANDS (GENERAL)

:1 Anjouan

:2 Great Comoro

:3 Mayotte

:4 Moheli

:5 Other Islands

:10 Town Plans arranged alphabetically

## ✓ L 7

## CROZET ISLANDS (GENERAL)

- :1 Apotres Islands (Apostles)
- :2 Aride
- :3 Pingouins (Penguin)
- :4 Porcs (Hog)
- :5 Prise de Possession (Possession)

:10 Town Plans arranged alphabetically

## ✓ L 8

KERGUELEN ISLANDS (GENERAL) Incl McDonald and  
Heard Islands

- :1 Heard Island
- :2 McDonald Islands
- :3 Other Islands
- :5 Town Plans arranged alphabetically

## X L 9

## LACCADIVE ISLANDS

- :1 Agatti Islands
- :2 Androth Islands
- :3 Bitra Par
- :4 Chetlat
- :5 Kadmat (Cardamum)



- ✓ L 9 :6 Kalpeni Islands
- :7 Suheli Par Islands
- :8 Other Islands
- :10 Town Plans arranged alphabetically
- ✓ L10 MADAGASCAR (GENERAL) Incl Reunion Island
- :1 Northern Madagascar
- :2 North-Eastern Madagascar
- :3 North-Western Madagascar
- :4 Eastern Madagascar
- :5 Central Madagascar
- :6 Western Madagascar
- :7 Southern Madagascar
- :8 South-Eastern Madagascar
- :9 South-Western Madagascar
- :10 Diego Suarez
- :11 Fianarantsoa
- :12 Fort Dauphin
- :13 Majunga
- :14 Morondava
- :15 Tamatave
- :16 Tananarive
- :17 Tulear
- :18 Islands off West Coast (excl Comoro)

✓ L 10 :19 Reunion Island

:20 Other Islands

:25 Town Plans arranged alphabetically

✓ L 11 MALDIVE ISLANDS (GENERAL)

:1 Addu Islands

:2 Ari Islands

:3 Fadiffolu Islands

:4 Felidu Islands

:5 Haddumati Islands

:6 Horsburgh Islands

:7 Ihavandiffulu Islands

:8 Kolumadulu Islands

:9 Male Islands

:10 Malosmadulu Islands

:11 Miladummadulu Islands

:12 Mulaku Islands

:13 Nilandu Islands

:14 Suvadiva (Hudavu) Islands

:15 Tiladummati Islands

:16 Other Islands



✓ L 11

:20 Town Plans arranged alphabetically

✓ L 12

MAURITIUS AND DEPENDENCIES (GENERAL)  
excl CHAGOS ARCHIPELAGO see L 4

:1 Cargados Carajos

:2 Rodriguez

:3 Other Islands

:5 Town Plans arranged alphabetically

✓ L 13

NICOBAR ISLANDS (GENERAL)

:1 Camorta

:2 Car Nicobar

:3 Great Nicobar

:4 Katchall

:5 Little Nicobar

:6 Nancowry

:7 Teressa

:8 Tillanchong

:9 Other Islands

:10 Town Plans arranged alphabetically

✓ L 14 PRINCE EDWARD ISLAND (GENERAL)  $\pm$  MARION ISLAND

- :1 Marion Island
- :2 Town Plans arranged alphabetically

## ✓ L 15 SEYCHELLES AND DEPENDENCIES (GENERAL)

- :1 Agalega Islands
- :2 Aldabra Island
- :3 Alphonse Island
- :4 Amirante Islands
- :5 Assumption Island
- :6 Astove Island
- :7 Bijoutier Island
- :8 Coetivy Island
- :9 Cosmoledo Islands
- :10 Curieuse Island
- :11 La Digue Island
- :12 Mahe Island
- :13 Praslin
- :14 Providence Island
- :15 St Francois Island
- :16 St Pierre Island
- :17 Silhouette Island
- :18 Other Islands
- :20 Town Plans arranged alphabetically



~~X~~ L 16

## SOCOTRA (GENERAL)

- :1 Abdal Kuri
- :2 The Brothers
- :3 Town Plans arranged alphabetically

✓ M 1 ARCTIC REGIONS (GENERAL)

- M 2 :1 Beaufort Sea  
:2 Barents Sea  
:3 Greenland Sea

M 3 FRANZ JOSEPH LAND (GENERAL) Incl Alexandra Island

- :1 Alexandra Island  
:2 Armitage Island  
:3 Graham Bell Island  
:4 Hall Island  
:5 Hooker Island  
:6 Jackson Island  
:7 McClintock Island  
:8 Northbrook Island  
:9 Prince George Island  
:10 Salisbury Island  
:11 Wilczek Island  
:12 Ziegler Island  
:13 Other Islands  
  
:15 Town Plans arranged alphabetically



M 4

## GREENLAND (GENERAL)

- :1 North Greenland
- :2 North-Eastern Greenland
- :3 North-Western Greenland
- :4 Eastern Greenland
- :5 Central Greenland
- :6 Western Greenland
- :7 South Greenland
- :8 South-Eastern Greenland
- :9 South-Western Greenland
- :10 East Province
- :11 North Province
- :12 South Province

## M 4

- :27 Islands off East Coast
- :28 Islands off West Coast
- :29 Other Islands
- :30 Town Plans arranged alphabetically

## M 5

## JAN MAYEN ISLAND

- :1 Town Plans arranged alphabetically

## M 6

## NEW SIBERIAN ISLANDS Incl De Long Islands

- :1 De Long Islands (Henrietta, Jeanette, etc.)
- :2 Faddyeevski
- :3 Kotelnoi
- :4 New Siberia
- :5 Other Islands

- :10 Town Plans arranged alphabetically



## M 7            NOVAYA ZEMLYA (NOVA ZEMBLA) (GENERAL)

- :1        Northern Novaya Zemlya
- :2        Central Novaya Zemlya
- :3        Southern Zemlya
- :4        Adjacent Islands
- :5        Town Plans arranged alphabetically

## M 8            SEVERNAYA ZEMLYA (NICHOLAS II LAND) (GENERAL)

- :1        Bolshevik Island
- :2        Komsomolets Island
- :3        Maly Taimir Island
- :4        October Revolution Island
- :5        Pioneer Island
- :6        Schmidt Island
- :7        Ushokov Island
- :8        Other Islands
  
- :10       Town Plans arranged alphabetically

## M 9 SPITZBERGEN ARCHIPELAGO (GENERAL)

- :1 Barents Island
- :2 Bear Island
- :3 Edge Island
- :4 North-East Land
- :5 West Spitzbergen
- :6 Other Islands

:10 Town Plans arranged alphabetically

## M. 10 WRANGELL ISLAND (GENERAL)

- :1 Town Plans arranged alphabetically



## N 1 ANTARCTIC REGIONS (GENERAL)

- H 2 :1 Bellingshausen Sea  
:2 D'Urville Sea  
:3 Ross Sea  
:4 Weddell Sea

## N 3 ADELIE LAND

## N 4 AUSTRALIAN ANTARCTIC TERRITORY

- :1 Enderby Land  
:2 Kaiser Wilhelm II Land  
:3 Kemp Land  
:4 King George V Land  
:5 Mac-Robertson Land  
:6 Oates Land  
:7 Princess Elizabeth Land  
:8 Queen Mary Land  
:9 Wilkes Land  
:12 Adjacent Islands

REST OF WORLD WEEDED ✓

294

RECATALOGUED X

N 5 FALKLAND ISLANDS DEPENDENCY

- :1 Alexander I Land
- :2 Coats Land
- :3 Graham Land (Incl Adelaide, Joinville, Ross Islands, etc.)
- :4 South Orkney Islands (Coronation, Laurie, Powell, etc.)
- :5 South Shetland Islands (Deception, King George, Livingstone, etc.)
- :6 Other Islands

N 6 QUEEN MAUD LAND

- :1 Crown Prince Olaf Land
- :2 Crown Princess Matha Land
- :3 Prince Harold Land
- :4 Princess Astrid Land
- :5 Princess Ragnhild Land

N 7 ROSS DEPENDENCY

- :1 Balleny Islands
- :2 King Edward VII Land
- :3 Victoria Land (Incl Coulman and Ross Islands)
- :4 Other Islands



N 8

U.S.A. DEPENDENCY

:1 James W. Ellsworth Land

:2 Marie Byrd Land

:3 Adjacent Islands





INDEX TO CONTINENTS, COUNTRIES, OCEANS AND SEAS

<u>Area</u>	<u>Classification No</u>
Abyssinia	E 3
Adelie Land	N 3
Aden	D 3 :10
Adriatic Sea	C 2 :1
Afghanistan	D 12
Africa (General)	E 1
Africa, British East (General)	E 9
Africa, French Equatorial (General)	E 13
Africa, French North (General)	E 21
Africa, French West	E 25
Africa, South West	E 58
Alaska	F 3
Albania	C 6
Algeria	E 22
America, Central (General)	G 1
America, North (General)	F 1
America, South (General)	H 1
Andorra	C 3
Anglo-Egyptian Sudan	E 4
Angola	E 5
Antarctic Regions (General)	N 1
Arabia Peninsular (General)	D 3
Arabian Sea	D 2 :1
Arctic Regions	M 1

Argentina	H 3
Asia (General)	D 1
Atlantic Ocean	K 1
Australasia (General)	I 1
Australia	I 3
Australia, Northern Territory	I 6
Australia, South	I 8
Australia, Western	I 10
Australian Antarctic Territory	N 4
Austria	C 4
Balkans (General)	C 5
Baltic Sea	C 2 :2
Baltic States (General)	C 11
Basutoland	E 6
Bechuanaland	E 7
Belgian Congo	E 8
Belgium	C 28
Bering Sea	D 2 :3
Bhutan	D 13
Black Sea	C 2 :3
Bolivia	H 4
Borneo (General)	D 34
Borneo (British North)	D 35
Borneo (Dutch)	D 37
Brazil	H 5



Bristol Channel	E 2 :4
British Isles	C 15
Brunei	D 36
Bulgaria	C 7
Burma	D 14
Cameroons	E 16
Canada	F 4
Cape of Good Hope	E 55
Caspian Sea	D 2 :4
Ceylon	D 15
Chad	E 17
Chili	H 6
China	D 5
Colombia	H 7
Costa Rica	G 4
Curacao	G 13
Czechoslovakia	C 20
Dahomey	E 26
Denmark	C 34
Dominican Republic	G 15
East Indies (General)	D 32
Ecuador	H 8

Egypt	E 13
England & Wales	C 17
English Channel	C 2 :5
Eritrea	E 14
Estonia	O 12
Ethiopia <u>see</u> Abyssinia	
Europe (General)	C 1
Falkland Islands Antarctic Dependency	N 5
Finland	C 35
France	C 21
Gabon	E 18
Gambia	E 33
Germany	C 22
Gibraltar	C 23
Gold Coast	E 34
Great Britain (General)	C 16
Greece	C 8
Greenland	M 4
Guatemala	G 5
Guiana (General)	H 9
Guiana, British	H 10
Guiana, Dutch	H 11
Guiana, French	H 12



Guinea, French	E 27
Guinea, Portuguese	E 41
Haiti	G 16
Hispaniola (General)	G 14
Holland	C 29
Honduras	G 6
Honduras, British	G 3
Hungary	C 24
Iceland	K 12
Ifni	E 35
India	D 11
Indian Ocean	L 1
Indo-China	D 17
Iran	D 18
Iraq	D 19
Ireland	C 19
Irish Sea	C 2 :6
Italy	C 25
Ivory Coast	E 28
Japan	D 20
Java	D 40
Kenya	E 10
Korea	D 23
Kuwait	D 3 :11

Latvia	C 13
Lebanon	D 27 :11
Liberia	E 36
Libya	E 37
Liechtenstein	C 26
Lithuania	C 14
Low Countries (General)	C 27
Luxemburg	C 30
Madagascar	L 10
Malaya	D 25
Manchuria	D 6
Mauritania	E 29
Mediterranean Sea	C 2 :7
Mexico	F 7
Middle Congo, French	E 19
Mongolia	D 7
Morocco, French	E 23
Morocco, Spanish	E 52
Mozambique	E 38
Muscot and Oman	D 3 :12
Natal	E 56
Nepal	D 16
New Guinea (General)	D 42



New Guinea (British)	D 44
New Guinea (Dutch)	D 43
New South Wales	I 5
New Zealand	I 12
Newfoundland	F 5
Nicaragua	G 7
Niger, French	E 30
Nigeria	E 39
North Sea	C 2 :8
Norway	C 36
Nyasaland	E 40
Orange Free State	E 57
Pacific Ocean	J 1
<i>Pakistan</i>	D 10
Palestine	D 26
Panama	G 8
Paraguay	H 13
Persia <u>see</u> Iran	
Persian Gulf	D 2 :7
Peru	H 14
Poland	C 31
Portugal	C 32
Puerto Rico	G 19

Qatar	D 3 :13
Queen Maud Land	N 6
Queensland	I 7
Rhodesia (General)	E 42
Rhodesia, Northern	E 43
Rhodesia, Southern	E 44
Rio de Oro	E 45
Romania	C 9
Ross Dependency	N 7
Ruanda-Urundi	E 47
Salvador	G 9
Sarawak	D 38
Saudi Arabia	D 3
Scandinavia (General)	C 33
Scotland	C 18
Senegal	E 31
Siam <u>see</u> Thailand	
Sierra Leone	E 48
Somaliland, British	E 49
Somaliland, French	E 50
Somaliland, Italian	E 51
South Africa, Union of	E 54
Spain	C 38



Sudan, French	E 32
Sumatra	D 45
Surinam <u>see</u> Guiana, Dutch	
Swaziland	E 53
Sweden	C 37
Switzerland	C 39
Syria	D 27
Tanganyika	E 11
Tangiers	E 52 :10
Tasmania	I 11
Thailand	D 28
Tibet	D 8
Timor	D 46
Timor, Dutch	D 48
Timor, Portuguese	D 47
Transjordan	D 29
Transvaal	E 59
Tunisia	E 24
Turkey	D 30
Ubangi-Shari	E 20
Uganda	E 12
Union of Soviet Socialist Republics in Asia	D 31
Union of Soviet Socialist Republics in Europe	C 40
United States of America	F 6

U.S.A. Antarctic Dependency

N 8

Uruguay

H 15

Venezuela

H 16

Victoria

I 9

Wales

C 17 :10

West Indies (General)

G 10

Yugoslavia

C 10



INDEX TO ISLAND GROUPS AND ISLANDS

<u>Islands</u>	<u>Country or Island Group</u>	<u>Classification No</u>
Abaco	Bahamas	G 11 :1
Abaiang	Gilbert Is	J 11 :1
Abdal Kuri	Socotra	L 16 :1 +
Abemama	Gilbert Is	J 11 :11
Abingdon see Pinta		
Abu Ali	Arabia	D 3 :13 +
Abul Abyadh	Arabia	D 3 :15 +
Achill	Ireland	C 19 :30 +
Acklin	Bahamas	G 11 :2
Actaeon Group	Tuamotu Is	J 26 :1
Adak	Aleutians	J 2 :1
Adang	Thailand	D 28 :9
Addu Atoll	Maldives Is	L 11 :1
Adelaide	Falkland Is Dependency	N 5 :3
Adele	Louisiade Archipelago	I 18 :8
Adlavik Is	Canada	F 4 :14
Admiralty	Alaska	F 3 :7
Admiralty Is	Bismarck Archipelago	I 13 :1
Adonara	Java	D 40 :24
Aegean Is	Greece	C 8 :42 +
Aerø	Denmark	C 34 :25
Afognak	Alaska	F 3 :10
African Is	Seychelles Is	L 15 :18

Agalega Is	Seychelles Is	L 15 :1
Agatti Is	Laccadive Is	L 9 :1
Agattu	Aleutians	J 2 :4
Agdlugtoq see Arve- Prinsens		
Agersø	Denmark	C 34 :24
Agga-Lod-Baraij see Southbutton		
Aggas	Greenland	M 4 :27
Agiguan see Agiguwan		
Agiguwan	Marianas Is	J 16 :11
Ago Grande	Portuguese Guinea.	E 41 :9
Ago Pequena	Portuguese Guinea	E 41 :9
Agpat	Greenland	M 4 :28
Agrihan see Agurigan		
Agurigan	Line Is	J 16 :1
Ahe	Tuamotu Is	J 26 :5
Ailinginae see Airigin-Ae		
Ailinglapalap see Airingurapurapu		
Ailsa	Greenland	M 4 :27
Airigin-Ae	Marshall Is	J 18 :1
Airingurapurapu	Marshall Is	J 18 :2
Airtawar	Java	D 40 :23
Aitutaki	Cook Is	J 6 :1
Aiwa	Fiji Is	J 8 :3



Aka-Maru	Gambier Is	J 10 :1
Aki (Truk Is)	Caroline Is	J 4 :8
Akimiski	Canada	F 4 :29
Akun	Aleutians	J 2 :2
Akutan	Aleutians	J 2 :2
Alamagan see Aramagan		
Aland Is	Finland	C 35 :18
Albany	Canada	F 4 :31
Albemarle see Isabela		
Albert Edward	Franz Joseph Land	M 3 :13
Albuquerque Is	Colombia	H 7 :33
Alcester	Trobriand Is	I 25 :1
Aldabra	Seychelles Is	L 15 :2
Aldea	Chili	H 6 :24
Alderney	England & Wales	C 17 :66
Aleutian Is		J 2
Alexander Archipelago	Alaska	F 3 :7
Alexandra	Andaman Is	L 3 :5
Alexandra	Franz Joseph Land	M 3 :1
Alifuri	Maldives Is	L 11 :10
Almagro	Chili	H 6 :24
Alofi	Hoorn Is	J 13 :1
Alonnisos see Iliodhromia		
Alor	Java	D 40 :10
Alphonse	Seychelles Is	L 15 :3

Altamura	Mexico	F 7 :49
Amager	Denmark	C 34 :13
Amak	Alaska	F 3 :10
Amami Gunto (Nansei Archipelago)	Japan	D 20 :66 .
Amanu	Tuamotu Is	J 26 :5
Amatignak	Aleutians	J 2 :5
Ambelau	Moluccas	D 41 :5
Ambergris Cay	British Honduras	G 3 :19
Ambitle	Bismarck Archipelago	I 13 :2
Amboina	Moluccas	D 41 :1
Ambre	Mauritius	L 12 :3
Ambrim	New Hebrides	I 21 :1
Amchitka	Aleutians	J 2 :5
Ameland	Holland	C 29 :11
Amelia	U.S.A.	F 6 :18
Amindivi	Laccadive Is	L 9 :8
Amirante Is	Seychelles Is	L 15 :4
Amlia	Aleutians	J 2 :1
Amminto	Korea	D 23 :10
Amorgos	Greece	C 8 :45 +
Anrum	Germany	C 22 :37
Amsterdam		L 2
Amsterdam	Spitzbergen Archipelago	M 9 :6
Amukta	Aleutians	J 2 :3



Amund Ringnes	Canada	F 4 :27
Anafi	Greece	C 8 :45 +
Anambas Is	Dutch Borneo	D 37 :10 (1)
Anastasia	U.S.A.	F 6 :18
Anatahan	Line Is	J 16 :2
Anatom see Aneityum		
Andaman Is		L 3
Andorja	Norway	C 36 :25
Andby	Norway	C 36 :17
Andreanof Is	Aleutians	J 2 :1
Andros	Bahamas	G 11 :3
Andros	Greece	C 8 :45 +
Androth Is	Laccadive Is	L 9 :2
Anegada	Virgin Is	G 21 :1
Anegado	Argentina	H 3 :10
Aneityum	New Hebrides	I 21 :2
Angamos	Chili	H 6 :24
Angaur	Caroline Is	J 4 :5
Angel de la Guarda	Mexico	F 7 :49
Anglesey	England and Wales	C 17 :11 +
Angmagssalik	Greenland	M 4 :27
Anguilla	Leeward Is	G 18 :1
Anguretin	Maldives Is	L 11 :10
Anholt	Denmark	C 34 :21
Anjouan	Comoro Is	L 6 :1
Arnakunto	Korea	D 23 :22

Annenkov	South Georgia	K 15 :1
Annet (Scilly Is)	England and Wales	C 17 :67 +
Annobon	Gulf of Guinea Is	K 11 :1
Annyonto see Amminto		
Ant	Caroline Is	J 4 :7
Anticosti	Canada	F 4 :32
Antigua	Leeward Is	G 18 :2
Antipodes Group		J 3
Antipodes Is		J 3 :1
Anvers	Falkland Is Dependency	N 5 :3
Aoba see Oba		
Aore	New Hebrides	I 21 :16
Apamama see Abemama		
Apataki	Tuamotu Is	J 26 :5
Apolima	Samoan Is	J 22 :1
Apostles Is see Apotres		
Apotres Is	Grozet Is	L 7 :1
Araitō-To	Kurile Is	D 24 :10
Aramagan	Marianas Is	J 16 :11
Aran Is	Ireland	C 19 :20 +
Aramuka	Gilbert Is	J 11 :11
Arawe	Bismarck Archipelago	I 13 :12
Arbe see Rab		
Arcas	Portuguese Guinea	E 41 :9
Archi	Greece	C 8 :46 +



Aremas	Dominican Republic	G 15 :16
Argentine Is	Falkland Is Dependency	N 5 :3
Ari Atoll	Maldiva Is	L 11 :2
Aride	Grozet Is	L 7 :2
Aristazabal	Canada	F 4 :11
Ariyaddu	Maldiva Is	L 11 :2
Armitage	Franz Joseph Land	M 3 :2
Arnavon Is	Solomon Is	I 24 :21
Arno see Aruno		
Arnby	Norway	C 36 :25
Aroe Is	Moluccas	D 41 :2
Arorae	Gilbert Is	J 11 :2
Arran	Scotland	C 18 :15 +
Art	New Caledonia	I 20 :1
Arthur	Franz Joseph Land	M 3 :13
Aruba	Curacao	G 13 :1
Arunde	Solomon Is	I 24 :21
Aruno	Marshall Is	J 18 :2
Arutua	Tuamotu Is	J 26 :5
Arve-Prinsens	Greenland	M 4 :28
Arvorado	Brazil	H 5 :29
Ascension		K 2
Ascension	Chili	H 6 :17
Aspland	Falkland Is Dependency	N 5 :5
Assateague	U.S.A.	F 6 :54

Assonguson	Marianas Is	J 16 :11
Assumption	Seychelles Is	L 15 :5
Astove	Seychelles Is	L 15 :6
Astrolabe	Falkland Is Dependency	N 5 :3
Astypalaea	see Stampalia	
Asuncion	see Assonguson	
Atafu	Tokelau Is	J 24 :1
Atamandu	Maldives Is	L 11 :14
Ati	Cook Is	J 6 :2
Atka	Aleutians	J 2 :1
Attu	Aleutians	J 2 :4
Auckland	Antipodes	J 3 :2
Augustine	Alaska	F 3 :10
Au-Kena	Gambier Is	J 10 :2
Aumau	Samoan Is	J 22 :2
Aur	see Auru	
Aurora	New Hebrides	I 21 :3
Auru	Marshall Is	J 18 :2
Ausiait	see Egedesminde	
Auskerry	Scotland	C 18 :41 +
Australes Is	see Tubuai Is	
Austvagöy	Norway	C 36 :17
Avea	Fiji Is	J 8 :3
Aves Is	Venezuela	H 16 :31



Axel Heiborg	Canada	F 4 :27
Azores		K 3
Baagö	Denmark	G 34 :19
Babar Is	Moluccas	D 41 :3
Babase	Bismarck Archipelago	I 13 :2
Babelthuap	Caroline Is	J 4 :5
Baberudaobu	see Babelthuap	
Babuyan Is	Philippines	D 49 :12
Baffin	Canada	F 4 :12
Baga	Solomon Is	I 24 :21
Bahama Is		G 11
Bahia	Argentina	H 3 :10
Bahia Is	Honduras	G 6 :19
Bahrain	Arabia	D 3 :17
Bai Kan	Indo-China	D 17 :12
Baillie Is	Canada	F 4 :15
Bajo Nuevo	Colombia	H 7 :33
Baker	Phoenix Is	J 19 :1
Bakers Dozen Is	Canada	F 4 :31
Bakoeng	Sumatra	D 45 :16
Balambangam	Borneo (British North)	D 35 :14
Balearic Is	Spain	C 38 :23
Bali	Java	D 40 :11
Balleny Is	Ross Dependency	N 7 :1

Baltrum	Germany	C 22 :38
Banana Is	Sierra Leone	E 48 :13
Banc du Geyser	Comoro Is	L 6 :5
Banco de Quitasueno	Colombia	H 7 :33
Banda Is	Moluccas	D 41 :4
Bandahara	Sumatra	D 45 :16
Banepi	Santa Cruz Is	I 23 :5
Bangaimotu	Tonga Is	J 25 :5
Bangaya	Celebes	D 39 :10
Banggai Is	Celebes	D 39 :10
Bangka	Sumatra	D 45 :19
Bangkulu	Celebes	D 39 :10
Banguay	Borneo (British North)	D 35 :14
Banika	Solomon Is	I 24 :13
Banjak Is	Sumatra	D 45 :10
Banks	Canada	F 4 :11
Banks	Canada	F 4 :12
Banks Is	New Hebrides	I 21 :4
Baradita	Mexico	F 7 :49
Baranof	Alaska	F 3 :7
Barbados	Windward Is	G 22 :1
Barbareta	Honduras	G 6 :19
Barbuda	Leeward Is	G 18 :3
Barca Is	Puerto Rico	G 19 :8
Bardsey	England and Wales	C 17 :16



Bardswell Is	Canada	F 4 :11
Barents	Spitzbergen Archipelago	M 9 :1
Baresdu	Maldives Is	L 11 :5
Barlow	Madagascar	L 10 :18
Barra	Scotland	C 18 :43 +
Barren	Andaman Is	L 3 :5
Barren	Falkland Is	K 8 :3
Barren Is	Alaska	F 3 :10
Barren Is	Madagascar	L 10 :18
Barsø	Denmark	C 34 :10
Barter	Alaska	F 3 :10
Bartlett	Samoan Is	J 22 :13
Basiluzzo	Italy	C 25 :32 +
Bass Is	Santa Cruz Is	I 23 :1
Bastimentos	Panama	G 8 :19
Batam	Sumatra	D 45 :16
Batan Is	Philippines	D 49 :13
Batang	Sumatra	D 45 :16
Batanta	New Guinea (Dutch)	D 43 :10
Bathurst	Canada	F 4 :26
Batjan	Moluccas	D 41 :8
Batoe	Sumatra	D 45 :20
Batoedaka	Celebes	D 39 :13
Batti Maly	Nicobar Is	L 13 :9
Batu see Batoe		

Baura	Maldiva Is	L 11 :15
Bawean	Java	D 40 :12
Bayoneta	Panama	G 8 :19
Bazaruto	Mozambique	E 38 :13
Bozaya	Yugoslavia	C 10 :20
Bear	Canada	F 4 :31
Bear	Spitzbergen Archipelago	M 9 :2
Beata	Dominican Republic	G 15 :11
Beaumont	Greenland	M 4 :29
Beautemps Beaupre	Loyalty Is	I 19 :4
Beaver	Falkland Is	K 8 :3
Beef	Virgin Is	G 21 :8
Belang	Java	D 40 :23
Belangbelang	Moluccas	D 41 :12
Belat	Sumatra	D 45 :16
Belcher Is	Canada	F 4 :30
Belep Is	New Caledonia	I 20 :1
Belle	Canada	F 4 :14
Belle	Franz Joseph Land	M 3 :13
Bellingshausen Is	Tahiti Archipelago	J 23 :1
Bellona	Solomon Is	I 24 :21
Bengalena	Mozambique	E 38 :12
Benguerua	Mozambique	E 38 :13
Benitiers	Mauritius	L 12 :3
Benjamin	Chili	H 6 :14



Bennett	New Siberian Is	M 6 :1
Bentinck's	Burma	D 14 :19
Bentley	Bonvouloir Is	I 14 :3
Bequia	Windward Is	G 22 :3
Beramundu	Maldiva Is	L 11 :7
Berberia	Puerto Rico	G 19 :8
Berhala	Malaya	D 25 :15
Bermudas		K 4
Berry	Bahamas	G 11 :4
Beru	Gilbert Is	J 11 :3
Bha Ngan	Thailand	D 28 :9
Bhibhi	Thailand	D 28 :9
Bhuket	Thailand	D 28 :9
Biak	New Guinea (Dutch)	D 43 :11
Big	Canada	F 4 :14
Biga	Thailand	D 28 :9
Big Koniuji	Alaska	F 3 :10
Bijoutier	Seychelles Is	L 15 :7
Bikar see Pikaru		
Bikini see Pikinni		
Bilifuri	Maldiva Is	L 11 :11
Billiton	Sumatra	D 45 :21
Bilwil-ai-pong see Red Skin		
Bimini	Bahamas	G 11 :5

Bindloe	see Marchena	
Binongko	Celebes	D 39 :15
Bintan	Sumatra	D 45 :16
Bipi	Bismarck Archipelago	I 13 :1
Bird	Seychelles Is	L 15 :18
Birnie	Phoenix Is	J 19 :2
Bisa	Moluccas	D 41 :12
Biscoe Is	Falkland Is Dependency	N 5 :3
Bisevo	Yugoslavia	C 10 :20
Bismarck Archipelago		I 13
Bissagos Is	Portuguese Guinea	E 41 :9
Bitra Par	Laccadive Is	L 9 :3
Bjarne Angaard	Australian Antarctic Dependency	N 4 :12
Black	Ross Dependency	N 7 :4
Blanquilla	see La Blanquilla	
Bleaker	Falkland Is	K 8 :3
Blishni	see Great Liakhov	
Block	U.S.A.	F 6 :47
Bloodsworth	U.S.A.	F 6 :28
Boang	Bismarck Archipelago	I 13 :11
Boano	Moluccas	D 41 :6
Boa Vista	Cape Verde Is	K 7 :1
Boaz	Bermudas	K 4 :1
Boeaja	Sumatra	D 45 :16



Boengoeran	Borneo (Dutch)	D 37 :12
Boeroe Is	Moluccas	D 41 :5
Boetoeng	Celebes	D 39 :11
Boeton (Celebes) see Boetoeng		
Bohol	Philippines	D 49 :1
Bokel Cay	British Honduras	G 3 :19
Bolama	Portuguese Guinea	E 41 :9
Bolanos	Panama	G 8 :19
Bolshevik	Severnaya Zemlya	M 8 :1
Bolshoi Lykhovski see Great Liakhov		
Bompoka	Nicobar Is	L 13 :9
Bona	Panama	G 8 :19
Bonacca see Guanaja		
Bonaire	Curacao	G 13 :2
Bonerate	Celebes	D 39 :16
Bonilla	Canada	F 4 :11
Bonin Is	Japan	D 20 :67
Bontekoe	Greenland	M 4 :27
Bonvouloir Is		I 14
Boo Is	New Guinea (Dutch)	D 43 :10
Boo-Besar	New Guinea (Dutch)	D 43 :10
Bora-Bora	Tahiti Archipelago	J 23 :2
Borden	Canada	F 4 :26
Bordb	Faroe Is	K 9 :1

Borkum	Germany	C 22 :38
Borneo		D 34
Bornholm	Denmark	C 34 :30
Boroin-Erema	see Wilson	
Boschplaat	Holland	C 29 :13
Bougainville	Solomon Is	I 24 :1
Bounty Is	Antipodes	J 3 :3
Bouvet		K 5
Bowman	Australian Antarctic Dependency	N 4 :12
Brabant	Falkland Is Dependency	N 5 :3
Brac	Yugoslavia	C 10 :20
Brady	Franz Joseph Land	M 3 :13
Branco	Cape Verde Is	K 7 :11
Brandsø	Denmark	C 34 :19
Brass	Virgin Is	G 21 :8
Brava	Cape Verde Is	K 7 :2
Brazza	see Brac	
Bressay	Scotland	C 18 :42 +
Bridgman	Falkland Is Dependency	N 5 :5
Brincanco	Panama	G 8 :19
Bristol	South Sandwich Is	K 16 :1
Brochs Is	Greenland	M 4 :27
Brothers Is	Andaman Is	L 3 :5
Bruce	Franz Joseph Land	M 3 :13
Bryher (Scilly Is)	England and Wales	C 17 :67 +



Bua see Ciovo

Bubiyan	Arabia	D 3 :11 +
Buckle	Ross Dependency	N 7 :1
Bugio	Madeira Is	K 13 :3
Bugis	Trobriand Is	I 25 :9
Buka	Solomon Is	I 24 :2
Bum Bum	Borneo (British North)	D 35 :14
Bunora	Bonvouloir Is	I 14 :6
Bunting	Malaya	D 25 :11
Buraku	Solomon Is	I 24 :21
Burnaby	Canada	F 4 :11
Burray	Scotland	C 18 :41 +
Burts	Bermudas	K 4 :14
Buruni	Maldives Is	L 11 :8
Buta Chauques	Chili	H 6 :17
Bute	Scotland	C 18 :15 +
Byam Martin	Canada	F 4 :26
Byelkov	New Siberia Is	M 6 :5
Byelkovski see Byelkov		
Bylot	Canada	F 4 :12
Byron	Chili	H 6 :14
Cabras	Dominican Republic	G 15 :16
Cabra	Nicobar Is	L 13 :9
Cabrera	Spain	C 38 :23

Cabusa	Burma	D 14 :19
Cactus Cay	Puerto Rico	G 19 :8
Cahuache	Chili	H 6 :17
Caicos Is	Bahamas	G 11 :20
Calchi	Greece	C 8 :46
Caldew	Line Is	J 15 :13
Caldwell	Galapagos Is	J 9 :1
Caldy	England and Wales	C 17 :50
Calf of Man	England and Wales	C 17 :65
Calino see Kalimnos		
Calvados Chain	Louisiade Archipelago	I 18 :8
Calvert	Canada	F 4 :11
Camorta	Nicobar Is	L 13 :1
Campana	Chili	H 6 :14
Campbell	Antipodes	J 3 :4
Canas	Panama	G 8 :19
Canary Is		K 6
Candlemas Is	South Sandwich Is	K 16 :2
Canna	Scotland	C 18 :23
Cannouan	Windward Is	G 22 :3
Cano	Costa Rica	G 4 :19
Canton	Phoenix Is	J 19 :3
Cape Barren	Tasmania	I 11 :28
Cape Breton	Canada	F 4 :18
Capella Is	Virgin Is	G 21 :8



Cape Verde Is		K 7
Capitan Aracena	Chili	H 6 :24
Capraia	Italy	C 25 :21 —
Capri	Italy	C 25 :29 —
Capri (Yugoslavia) see Kaprije		
Capt Vilkitski	New Siberian Is	M 6 :1
Captiva	U.S.A.	F 6 :18
Carache	Portuguese Guinea	E 41 :9
Caravela	Portuguese Guinea	E 41 :9
Caroass	Falkland Is	K 8 :3
Cardammum see Kadmat		
Cargados Carajos Is	Mauritius	L 12 :1
Carme	Scotland	C 18 :23 —
Carmen	Mexico	F 7 :49
Car Nicobar	Nicobar Is	L 13 :2
Caroline	Line Is	J 15 :1
Caroline Is		J 4
Carriacou	Windward Is	G 22 :3
Carrington	Chili	H 6 :24
Casaya	Panama	G 8 :19
Caso	Greece	C 8 :46 —
Castelrosso	Greece	C 8 :46 —
Castillos Grande	Uruguay	H 15 :23
Cat	Bahamas	G 11 :6

Catalina	Dominican Republic	G 15 :21
Catalina	U.S.A.	F 6 :13
Cau	Indo-China	D 17 :12
Cava	Scotland	C 18 :41
Cavada	Panama	G 8 :19
Cavalos	Portuguese Guinea	E 41 :9
Cayman Is	Jamaica	G 17 :4
Cayman Brac	Jamaica	G 17 :4
Cayo For islands with this prefix see under Proper names		
Cayos Del E.S.E. see Courtown Cays		
Cebaco	Panama	G 8 :19
Cebu	Philippines	D 49 :2
Cedar	U.S.A.	F 6 :28
Cedar Keys	U.S.A.	F 6 :18
Cedros	Mexico	F 7 :49
Celebes Is		D 39
Cephalonia see Kefallinia		
Ceram	Moluccas	D 41 :6
Cerf	Seychelles Is	L 15 :18
Cerfs	Mauritius	L 12 :3
Cerralvo	Mexico	F 7 :49
Cesares	Argentina	H 3 :10
Chaffers	Chili	H 6 :17
Chagos Archipelago		L 4



Chagulak	Aleutians	J 2 :3
Champ	Franz Joseph Land	M 3 :13
Chanaral	Chili	H 6 :13
Chandeleur Is	U.S.A.	F 6 :26
Chang	Thailand	D 28 :7
Chang-chwen	China	D 5 :22
Changa-len-jing see North Button		
Chang-tao	China	D 5 :12
Channel Is	England	C 17 :66
Chapera	Panama	G 8 :19
Charcot	Falkland Is Dependency	N 5 :6
Charlton	Canada	F 4 :31
Chatham	Andaman Is	L 3 :5
Chatham Is	Antipodes	J 3 :5
Chatham	Chili	H 6 :24
Chatham see San Cristobal		
Chaulinec	Chili	H 6 :17
Cheduba	Burma	D 14 :10
Chefira	Mozambique	E 38 :12
Chefina Pequena	Mozambique	E 38 :12
Chepillo	Panama	G 8 :19
Chernabura	Alaska	F 3 :10
Cherso	Italy	C 25 :39
Chesterfield Is		I 15
Chetlat	Laccadive Is	L 9 :4

Chiburijima	Japan	D 20 :51
Chicagof	Alaska	F 3 :7
Chichi-Jima (Bonin Is)	Japan	D 20 :67
Chiloane	Mozambique	E 38 :13
Chiloe	Chili	H 6 :17
Chincha Is	Peru	H 14 :20
Chincoteague	U.S.A.	F 6 :54
Chinsan	China	D 5 :12
Chinto	Korea	D 23 :22
Chirihoi-To	Kurile Is	D 24 :10
Chirikof	Alaska	F 3 :10
Chishima	see Kurile Is	
Chogada	see Passage	
Choiseul	Solomon Is	I 24 :3
Chowra	Nicobar Is	L 13 :9
Christmas	Cocos Is	L 5 :1
Christmas	Line Is	J 15 :2
Chugach Is	Alaska	F 3 :10
Chuginadak	Aleutians	J 2 :3
Chugul	Aleutians	J 2 :1
Chungungo	Chili	H 6 :20
Chuoi	Indo-China	D 17 :12
Chusan	China	D 5 :12
Ciarris	Mexico	F 7 :49
Cinque Is	Andaman Is	L 3 :5



Ciovo	Yugoslavia	C 10 :20
Clara	Burma	D 14 :19
Clare	Ireland	C 19 :30
Clarence	Chili	H 6 :24
Clarence	Falkland Is Dependency	N 5 :5
Clavering	Greenland	M 4 :27
Clipperton		J 5
Coats	Canada	F 4 :13
Cobras	Portuguese Guinea	E 41 :9
Cockroach	Virgin Is	G 21 :8
Coco	Cuba	G 12 :7
Cocos Is		L 5
Coetivy	Seychelles Is	L 15 :8
Coiba	Panama	G 8 :19
Colbeck Archipelago	Australian Antarctic Dependency	N 4 :12
Coll	Scotland	C 18 :11
Colon	Panama	G 8 :19
Colonsay	Scotland	C 18 :11
Colombus see Colon		
Comoro Is		L 6
Concepcion Cays	Panama	G 8 :19
Conception	Bahamas	G 11 :21
Concoto	Chili	H 6 :17
Conejera	Spain	C 38 :23
Conflict	Bonvouloir Is	I 14 :1

Condore	Indo-China	D 17 :12
Consag	Mexico	F 7 :49
Contadora	Panama	G 8 :19
Contreras	Chili	H 6 :24
Contreras Is	Panama	G 8 :19
Coo see Cos		
Cook Is		J 6
Cooper	Virgin Is	G 21 :8
Cooper's	Bermudas	K 4 :2
Corfu see Kerkira		
Cornwall	Canada	F 4 :27
Cornwallis	Canada	F 4 :28
Cornwallis	Falkland Is Dependency	N 5 :5
Coronation	Falkland Is Dependency	N 5 :4
Corsica	France	C 21 :22
Corvo	Azores	K 3 :1
Cosmoledo Is	Seychelles Is	L 15 :9
Coulman	Ross Dependency	N 7 :3
Courtown Cays	Colombia	H 7 :33
Covadonga	Chili	H 6 :24
Cox	Canada	F 4 :11
Crete	Greece	C 8 :39
Crooked	Bahamas	G 11 :7
Crozier	Canada	F 4 :28
Crumb-Brush see Perot's		



Cruz	Cuba	G 12 :7
Cuba		G 12
Cuguan	see Cuguwan	
Cuguwan	Marianas Is	J 16 :11
Culebra	Panama	G 8 :19
Culebra	Puerto Rico	G 19 :8
Culebrita	Puerto Rico	G 19 :8
Culpepper	Galapagos Is	J 9 :10
Cumberland	U.S.A.	F 6 :19
Cupfana	Chili	H 6 :17
Curacao		G 13 :3
Curieuse	Seychelles Is	L 15 :10
Curtis	Kermadec Is	J 14 :1
Curcola	see Korcula	
Cyclades	Greece	C 8 :45
Cythera	see Kithira	
Dahlach	Eritrea	E 14 :4
Dall	Alaska	F 3 :7
Dalmah	Arabia	D 3 :15
Dalmation Is	( Italy	C 25 :39-42
	( Yugoslavia	C 10 :20
Dama	Indo-China	D 17 :12
Damar	Moluccas	D 41 :8
Damar Is	Moluccas	D 41 :7
Dambidu	Maldiva Is	L 11 :5

Dana	Java	D 40 :21
Dana	Portuguese Guinea	E 41 :9
Dandu	Maldiva Is	L 11 :14
Danes	Spitzbergen Archipelago	M 9 :6
Danger	Chagos Archipelago	L, 4 :1
Danger Is	Cook Is	J 6 :3
Dannebrogs	Greenland	M 4 :27
Darrell	Bermudas	K 4 :3
Daumbudu	Maldiva Is	L 11 :13
Dauphin	U.S.A.	F 6 :10
David	Australian Antarctic Dependency	N 4 :12
Dawson	Chili	H 6 :24
Dayang	Malaya	D 25 :11
Debenham	Falkland Is Dependency	N 5 :3
Deboyne Is	Louisiade Archipelago	I 18 :1
Deception	Falkland Is Dependency	N 5 :5
Deception	Greenland	M 4 :27
Dedu	Maldiva Is	L 11 :15
Deer	Alaska	F 3 :10
Deer	U.S.A.	F 6 :27
De Long Is	New Siberian Is	M 6 :1
Denis	Seychelles Is	L 15 :18
Denslow's	Bermudas	K 4 :14
D'Entrecasteaux Is		I 16
Derniere	U.S.A.	F 6 :26



De Sable	Marquesas Is	J 17 :9
De Sable	New Caledonia	I 20 :3
Desecheo	Puerto Rico	G 19 :8
Desertas	Madeira Is	K 13 :3
Desolacion	Chili	H 6 :24
Des Pins see Kunie		
Desroches	Seychelles Is	L 15 :18
Devon	Canada	F 4 :24
Diable (Isles Du)	French Guiana	H 12 :14
Diaddu	Maldiva Is	L 11 :14
Diamond	Burma	D 14 :15
Die	Germany	C 22 :37
Diego Garcia	Chagos Archipelago	L 4 :2
Digura	Maldiva Is	L 11 :2
Digaru	Maldiva Is	L 11 :12
Dinari	Maldiva Is	L 11 :9
Direction	Cocos Is	L 5 :2
Disappointment Is	Tuamotu Is	J 26 :2
Disko	Greenland	M 4 :28
Diya Gili	Maldiva Is	L 11 :8
Djaul	Bismarck Archipelago	I 13 :12
Djoronga	Moluccas	D 41 :8
Dobu	D'Entrecasteaux Is	I 16 :6
Dodecanese	Greece	C 8 :46
Doerian	Sumatra	D 45 :16

Dog	U.S.A.	F 6 :18
Dog	Virgin Is	G 21 :8
Dolgoi	Alaska	F 3 :10
Domal	Burma	D 14 :19
Dominica	Leeward Is	G 18 :4
Douglas	Australian Antarctic Dependency	N 4 :12
Dragonera	Spain	C 38 :23
Drvenik	Yugoslavia	C 10 :20
Drygalski	Australian Antarctic Dependency	N 4 :12
Duartes Is	Panama	G 8 :19
Ducie	Pitcairn Group	J 20 :1
Duff Is	Santa Cruz Is	I 23 :2
Dugati	Maldives Is	L 11 :2
Dugi Otok	Yugoslavia	C 10 :20
Duke	Alaska	F 3 :7
Duke of Gloucester Group	Tuamotu Is	J 26 :3
Dundee	Falkland Is Dependency	N 5 :3
Duperre	Bonvouloir Is	I 14 :1
Duque de York	Chili	H 6 :24
D'Urville	Falkland Is Dependency	N 5 :3
Dyrby	Norway	C 36 :25



East	Andaman Is	L 3 :5
East	Bonvouloir	I 14 :2
East Club	Canada	F 4 :31
Easter	Sala-y-Gomez	J 21 :1
Eastern	Hawaiian Is	J 12 :7
Eastern Is (Scilly Is)	England and Wales	C 17 :67 —
East Falkland	Falkland Is	K 8 :1
East Indies Is		D 32
Eau	Tonga Is	J 25 :1
Ebon see Epon		
Eday	Scotland	C 18 :41 —
Edge	Spitzbergen Archipelago	M 9 :3
Edisto	U.S.A.	F 6 :48
Efate	New Hebrides	I 21 :5
Ef Torobi	New Guinea (Dutch)	D 43 :10
Egadi Is	Italy	C 25 :30 —
Egedesminde	Greenland	M 4 :28
Egilsay	Scotland	C 18 :41 —
Eglinton	Canada	F 4 :26
Eguba	Portuguese Guinea	E 41 :9
Eiao	Marquesas Is	J 17 :1
Eigg	Scotland	C 18 :23 —
Eil Malk	Caroline Is	J 4 :5
Elba	Italy	C 25 :21 —
Eld	Fiji Is	J 8 :14

Elephant	Falkland Is Dependency	N 5 :5
Eleuthera	Bahamas	G 11 :8
El Fiha	Arabia	D 3 :15
Elizabeth	U.S.A.	F 6 :29
Ella	Greenland	M 4 :27
Elle Ringnes	Canada	F 4 :27
Ellesmere	Canada	F 4 :25
Ellice	Canada	F 4 :15
Ellice Is		J 7
Elphinstone	Burma	D 14 :19
Emae	New Hebrides	I 21 :6
Emau	New Hebrides	I 21 :16
Emerald	Antipodes	J 3 :6
Emirau	Bismarck Archipelago	I 13 :9
Endelava	Denmark	C 34 :12
Enderbury	Phoenix Is	J 19 :4
Enggano	Sumatra	D 45 :22
Engineer Is	Bonvouloir Is	I 14 :3
Eniwetakku	Marshall Is	J 18 :1
Eniwetok see Eniwetakku		
Ensena	Panama	G 8 :19
Eo	Loyalty Is	I 19 :4
Eolie Is see Lipari		
Epi	New Hebrides	I 21 :7
Epon	Marshall Is	J 18 :1



Erabu Sima (Nansei Archipelago)	Japan	D 20 :66
Erik Den Rødes	Greenland	M 4 :27
Erikub see Erukuppu		
Erippu	Marshall Is	J 18 :2
Eromanga	New Hebrides	I 21 :8
Errol	U.S.A.	F 6 :26
Erromango see Eromanga		
Erukuppu	Marshall Is	J 18 :2
Esmerelda	Chili	H 6 :24
Espalmador	Spain	C 38 :23
Espanola	Galapagos Is	J 9 :2
Espardell	Spain	C 38 :23
Espartal	Panama	G 8 :19
Esperanza	Chili	H 6 :24
Espiritu Santo	Mexico	F 7 :49
Espiritu Santo	New Hebrides	I 21 :9
Estero	U.S.A.	F 6 :18
Estevan Is	Canada	F 4 :11
Estiva	Panama	G 8 :19
Etal see Etaru		
Etaru	Caroline Is	J 4 :4
Etingili	Maldives Is	L 11 :10
Etolin	Alaska	F 3 :7
Etorofu-To	Kurile Is	D 24 :1
Eva	Franz Joseph Land	M 3 :13

Evans	Chili	H 6 :24
Ewab Is see Kai Is		
Exuma	Bahamas	G 11 :9
Faddyeevski	New Siberian Is	M 6 :2
Faddyev see Faddyeevski		
Fadiffolu Atoll	Maldiva Is	L 11 :3
Fadu	Maldiva Is	L 11 :11
Faejo	Denmark	C 34 :18
Faemo	Denmark	C 34 :18
Faidu	Maldiva Is	L 11 :11
Faioa	Wallis Is	J 28 :2
Fair Isle	Scotland	C 18 :42
Fais	Caroline Is	J 4 :10
Fakaofu	Tokelau Is	J 24 :2
Fakarava	Tuamotu Is	J 26 :5
Falcon see Fomuafo		
Falkland Is		K 8
Fanning	Line Is	J 15 :3
Fanb	Denmark	C 34 :22
Fanu	Maldiva Is	L 11 :10
Fanuatapu	Samoa Is	J 22 :3
Fara	Scotland	C 18 :41
Farallon de Pajaros see Urakasu		
Farasan	Arabia	D 3 :18



Faraulep	Caroline Is	J 4 :10
Farquhar	Chili	H 6 :14
Farquhar	Seychelles Is	L 15 :18
Faroe Is		K 9
Farön	Sweden	C 37 :14
Fatu-Huku	Marquesas Is	J 17 :9
Fatumanga	Tonga Is	J 25 :5
Favignana	Italy	C 25 :30
Fayal	Azores	K 3 :2
Feartu	Maldivé Is	L 11 :13
Fehendu	Maldivé Is	L 11 :6
Fehmarn	Germany	C 22 :32
Felicite	Seychelles Is	L 15 :18
Felidu Atoll	Maldivé Is	L 11 :4
Felidu	Maldivé Is	L 11 :4
Feni Is	Bismarck Archipelago	I 13 :2
Fenua Foou	Wallis Is	J 28 :2
Fenualoa	Santa Cruz Is	I 23 :5
Fenua Ura	Tahiti Archipelago	J 23 :12
Fergusson	D'Entrecasteaux Is	I 16 :1
Feridu	Maldivé Is	L 11 :2
Fernandina	Galapagos Is	J 9 :3
Fernando Po	Rio Muni	E 46 :10
Ferro see Hierro		
Fetlar	Scotland	C 18 :42

Figurin	New Siberia Is	M 6 :5
Fiji Is		J 8
Filadu	Maldives Is	L 11 :15
Filicudi	Italy	C 25 :32
Findlay Is	Canada	F 4 :27
Finsch Is	Greenland	M 4 :27
Fiori	Maldives Is	I 11 :14
Fishers	U.S.A.	F 6 :40
Fitz-Roy	Chili	H 6 :14
Fivaku	Maldives Is	L 11 :11
Flat	Mauritius	L 12 :3
Flaxman	Alaska	F 3 :10
Flinders	Tasmania	I 11 :28
Flint	Line Is	J 15 :4
Flores	Azores	K 3 :3
Flores	Canada	F 4 :11
Flores	Java	D 40 :13
Flores	Uruguay	H 15 :11
Florida	Solomon Is	I 24 :4
Florida Keys	U.S.A.	F 6 :18
Flotta	Scotland	C 18 :41
Foa	Tonga Is	J 25 :2
Fogo	Cape Verde Is	K 7 :3
Föhr	Germany	C 22 :37
Folegrandos	Greece	C 8 :45



Fonoifua	Tonga Is	J 25 :2
Fomuafoo	Tonga Is	J 25 :2
Fomuaika	Tonga Is	J 25 :2
Fordate	Moluccas	D 41 :13
Formentera	Spain	C 38 :23
Formosa		D 21
Formosa	Portuguese Guinea	E 41 :9
Fotuhaa	Tonga Is	J 25 :2
Foula	Scotland	C 18 :42
Four Mountains (Is of the)	Aleutians	J 2 :3
Fox Is	Aleutians	J 2 :2
Fragoso	Cuba	G 12 :7
Frances	Cuba	G 12 :7
Franske Is	Greenland	M 4 :27
Franz Joseph Land		M 3
Freedon	Franze Joseph Land	M 3 :13
Friendly Is	see Tonga Is	
Frigate	Seychelles Is	L 15 :18
Frisian Is (East)	Germany	C 22 :38
Frisian Is (North)	Germany	C 22 :37
Frøya	Norway	C 36 :23
Fuaamotu	Tonga Is	J 25 :5
Fua Mulaku	Maldiva Is	L 11 :16
Fuerte-Ventura	Canary Is	K 6 :1
Fuglô	Faroe Is	K 9 :2

Fuhaesu see Fais

Fukaejima	Japan	D 20 :40
Fulanga	Fiji Is	J 8 :3
Fulidu	Maldiva Is	L 11 :4
Funadu	Maldiva Is	L 11 :5
Funafuti	Ellice Is	J 7 :1
Furaarappu	see Faraulep	
Furi	Maldiva Is	L 11 :5
Furneaux Is	Tasmania	I 11 :28
Fu-Ru-Du	Maldiva Is	L 11 :6
Futuna	Hoorn Is	J 13 :2
Fuyo (Truk Is)	Caroline Is	J 4 :8
Fuyu (Truk Is)	Caroline Is	J 4 :8
Gaasholm	Faroe Is	K 9 :18
Gabriel	Mauritius	L 12 :3
Gadifuri	Maldiva Is	L 11 :8
Gadu	Maldiva Is	L 11 :5
Gag	New Guinea ( Dutch)	D 43 :10
Gagiru	Caroline Is	J 4 :9
Gairsay	Scotland	C 18 :41
Galapagos Is		J 9
Galera	Panama	G 8 :19
Galinhas	Portuguese Guinea	E 41 :9
Gama	Argentine	H 3 :10
Gambier Is		J 10



Gan	Maldiva Is	L 11 :1
Gang	Maldiva Is	L 11 :5
Ganongga	Solomon Is	I 24 :5
Ga-O-Ta-Koi see Cinque Is		
Gardiner's	U.S.A.	F 6 :40
Gardner	Galapagos	J 9 :10
Gardner	Phoenix Is	J 19 :5
Garove	Bismarck Archipelago	I 13 :12
Garrao	Chili	H 6 :17
Garry	Canada	F 4 :15
Gasparilla	U.S.A.	F 6 :18
Gateshead	Canada	F 4 :12
Ga-Tin-A-Koi see Rutland		
Gaua see Santa Maria (New Hebrides)		
Gawa	Trobriand Is	I 25 :2
Gebe	Moluccas	D 41 :8
Genovesa	Galapagos Is	J 9 :10
Geographical Society	Greenland	M 4 :27
George	Falkland Is	K 8 :3
George	Mexico	F 7 :49
Getsubito	Korea	D 23 :16
Giannutri	Italy	C 25 :21
Gibbs	Falkland Is Dependency	N 5 :5
Gibraltar		C 23
Gibraltar	Panama	G 8 :19

Giftun Kebir	Egypt	E 13 :4 —
Giglio	Italy	C 25 :21 —
Gil	Canada	F 4 :11
Gilbert Is		J 11
Gilford	Canada	F 4 :11
Ginger	Virgin Is	G 21 :8
Glaenb	Dermark	C 34 :24
Glorieuses Is	Comoro Is	L 6 :5
Goadu	Maldiva Is	L 11 :11
Goagoa	Java	D 40 :20
Goat	Samoan Is	J 22 :13 .
Gobernador	Panama	G 8 :19 .
Godet's	Bermudas	K 4 :4 .
Goidu	Maldiva Is	L 11 :6
Gomera	Canary Is	K 6 :2
Gomoemoe	Moluccas	D 41 :12
Goodenough	D'Entrecasteaux Is	I 16 :2
Goschen	Canada	F 4 :11
Goti	Yugoslavia	C 10 :20
Gotland	Sweden	C 37 :14
Gotoretto	Japan	D 20 :40
Gottska Sandön	Sweden	C 37 :14
Gough		K 10
Gozo	Malta	C 41 —
Graahs Is	Greenland	M 4 :27



Grace	Bermudas	K 4 :14
Graciosa	Azores	K 3 :4
Graham	Canada	F 4 :11
Graham Bell	Franz Joseph Land	M 3 :3
Gram	Thailand	D 28 :7
Gran Canaria	Canary Is	K 6 :3
Grand	U.S.A.	F 6 :26
Grand Bahama	Bahamas	G 11 :10
Grand Cayman	Jamaica	G 17 :4
Grande	Venezuela	H 16 :31
Grande Cayemites	Haiti	G 16 :14
Great Camanoe	Virgin Is	G 21 :8
Great Comoro	Comoro Is	L 6 :2
Gt. Cumbrae	Scotland	C 18 :15
Great Isaac	Bahamas	G 11 :21
Great Liakhov	New Siberia Is	M 6 :5
Great Nicobar	Nicobar Is	L 13 :3
Great Stirrup Cay	Bahamas	G 11 :21
Great Thatch Cay	Virgin Is	G 21 :8
Green Is	Bismarck Archipelago	I 13 :3
Greenwich	Falkland Is Dependency	N 5 :5
Grenada	Windward Is	G 22 :2
Grenadines Is	Windward Is	G 22 :3
Gribbell	Canada	F 4 :11
Griffiths	Canada	F 4 :28

Grönne	Greenland	M 4 :28
Groot Banda	Moluccas	D 41 :4
Groot Karimoen	Sumatra	D 45 :16
Grozet Is		L 7
Grub	Andaman Is	L 3 :5
Guacanec	Chili	H 6 :17
Guadalcanal	Solomon Is	I 24 :6
Guadeloupe	Leeward Is	G 18 :5
Guafo	Chili	H 6 :17
Guaiteca	Chili	H 6 :17
Guaitecas Is	Chili	H 6 :17
Guajaba	Cuba	G 12 :7
Guam	Marianas Is	J 16 :3
Guanaja	Honduras	G 6 :19
Guano	Virgin Is	G 21 :8
Guayaneco Archipelago	Chili	H 6 :14
Gue-a-lue see Cinque Is		
Guemblin	Chili	H 6 :14
Guernsey	England and Wales	C 17 :66
Guinchos Cay	Cuba	G 12 :7
Guitar	Andaman Is	L 3 :5
Gulf of Guinea Is		K 11
Gulles Land	Spitzbergen Archipelago	M 9 :6
Gunner's Quoin	Mauritius	L 12 :3
Guradu	Maldives Is	L 11 :8



Haabai Group	Tonga Is	J 25 :2
Haafeva	Tonga Is	J 25 :2
Haano	Tonga Is	J 25 :2
Hachijojima	Japan	D 20 :53
Haddumati Atoll	Maldiva Is	L 11 :5
Hagemeister	Alaska	F 3 :10
Hai	Thailand	D 28 :9
Hai-chwen	China	D 5 :22
Hailing	China	D 5 :22
Hainan	China	D 5 :34
Hain-Bud-Du	Maldiva Is	L 11 :11
Haitan	China	D 5 :13
Hakau Fasi	Tonga Is	J 25 :5
Hakurei see Hakureito		
Hakureito	Korea	D 23 :20
Half-Moon Cay	British Honduras	G 3 :19
Hall	Franz Joseph Land	M 3 :4
Hall Is	Caroline Is	J 4 :1
Hallaniya	Arabia	D 3 :19
Halligen	Germany	C 22 :37
Halmahera	Moluccas	D 41 :8
Hama-Jima (Bonin Is)	Japan	D 20 :67
Hambre	Argentine	H 3 :10
Hamish (Great and Little)	Arabia	D 3 :18
Hanimadu	Maldiva Is	L 11 :15

Hanover	Chili	H 6 :24
Hans Lollik Is	Virgin Is	G 21 :8
Hanto	Korea	D 23 :21
Hao	Tuamotu Is	J 26 :5
Harat	Eritrea	E 14 :4
Harbour	Bahamas	G 11 :11
Hardy	Chili	H 6 :24
Hareöen	Greenland	M 4 :28
Harley	Franz Joseph Land	M 3 :13
Harmil	Eritrea	E 14 :4
Harmsworth	Franz Joseph Land	M 3 :13
Haroekoe	Moluccas	D 41 :1
Harris	Scotland	C 18 :43
Haru (Truk Is)	Caroline Is	J 4 :8
Harumukotan-To	Kurile Is	D 24 :10
Hasikiya	Arabia	D 3 :19
Hastings	Bonvouloir Is	I 14 :4
Haszard	Bonvouloir Is	I 14 :3
Hatefuri	Maldiva Is	L 11 :7
Hatutu	Marquesas Is	J 17 :9
Havaru	Maldiva Is	L 11 :14
Havelock	Andaman Is	L 3 :5
Hawaii	Hawaiian Is	J 12 :1
Hawaiian Is		J 12
Hawkesbury	Canada	F 4 :11



Hawkins	Bermudas	K 4 :14
Heard	Kerguelen Is	L 8 :1
Hebrides (Inner) (see Individual Is)	Scotland	C 18 :11 — C 18 :15 — C 18 :23 —
Hebrides (Outer)	Scotland	C 18 :43 —
Hecate	Canada	F 4 :11
Hekara	Maldiva Is	L 11 :13
Helena	U.S.A.	F 6 :48
Heligoland	Germany	C 22 :39
Hemiti	Maldiva Is	L 11 :13
Henderson	Australian Antarctic Dependency	N 4 :12
Henderson	Pitcairn Group	J 20 :2
Henjam	Iran	D 18 :8
Henrietta	New Siberian Is	M 6 :1
Henry Lawrence	Andaman Is	L 3 :5
Herbert	Aleutians	J 2 :3
Herm	England and Wales	C 17 :66 —
Hermite	Chili	H 6 :24
Herobudu	Maldiva Is	L 11 :11
Hervey Is	Cook Is	J 6 :4
Hestö	Faroe Is	K 9 :3 —
Hetan	China	D 5 :13
Hibben	Canada	F 4 :11
Hierro	Canary Is	K 6 :4
Hilton Head	U.S.A.	F 6 :48

Himendu	Maldivé Is	L 11 :2
Hinchinbrook	Alaska	F 3 :10
Hindarabi	Iran	D 18 :7
Hinnby	Norway	C 36 :17 C 36 :25
Hinson	Bermudas	K 4 :14
Hippa	Canada	F 4 :11
Hiradoshima	Japan	D 20 :40
Hirilandu	Maldivé Is	L 11 :8
Hisakashima	Japan	D 20 :40
Hispaniola		G 14
Hitadu	Maldivé Is	L 11 :5
Hitadu	Maldivé Is	L 11 :10
Hitra	Norway	C 36 :23
Hiva-Oa	Marquesas Is	J 17 :2
Hiw	New Hebrides	I 21 :15
Hjelmstby	Norway	C 36 :13
Hmak	Thailand	D 28 :7
Hmak	Thailand	D 28 :9
Hoffmann	Franz Joseph Land	M 3 :13
Hog	U.S.A.	F 6 :54
Hog see Porcs		
Hohenloe	Franz Joseph Land	M 3 :13
Hokkaido	Japan	D 20 :2
Hokogunto	see Pescadores	
Hokoto	Formosa	D 21 :10



Holms	Greenland	M 4 :28
Hon - for islands with this prefix see under Proper name		
Hong Kong	China	D 5 :35
Honshu	Japan	D 20 :1
Hood see Espanola		
Hooge	Germany	C 22 :37
Hooker	Franz Joseph Land	M 3 :5
Hooper	U.S.A.	F 6 :28
Hoorn Is		J 13
Hope	Canada	F 4 :11
Hope	Spitzbergen Archipelago	M 9 :6
Hormuz	Iran	D 18 :8
Horn	U.S.A.	F 6 :32
Hornemanns	Greenland	M 4 :27
Horsburgh Atoll	Maldiva Is	L 11 :6
Horu Shoto see Hall Is		
Hoste	Chili	H 6 :24
Hoto	Korea	D 23 :16
Howland	Phoenix Is	J 19 :6
Hoy	Scotland	C 18 :41
Huahine	Tahiti Archipelago	J 23 :3
Hudavu Atoll see Suvadiva Atoll		
Huilque	Chili	H 6 :17
Hull	Phoenix Is	J 19 :7

Hull see Maria

Huludu	Maldiva Is	L 11 :1
Humadu	Maldiva Is	L 11 :8
Humos	Chili	H 6 :14
Hunde	Greenland	M 4 :28
Hunga	Tonga Is	J 25 :5
Hunga Haabai	Tonga Is	J 25 :2
Hunga Tonga	Tonga Is	J 25 :2
Hunt's	Bermudas	K 4 :14
Hunter	Canada	F 4 :11
Hunter's	Tasmania	I 11 :26
Huntingdon	Canada	F 4 :14
Hura	Maldiva Is	L 11 :9
Hu-Ru-Du	Maldiva Is	L 11 :10
Hutchinsons	U.S.A.	F 6 :18
Huying Shan	China	D 5 :13
Hvar	Yugoslavia	C 10 :20
Hvidtenland	Franz Joseph Land	M 3 :13
Ibo	Mozambique	E 38 :10
Iceland		K 12
Igdlorssuit	see Ubekendt	
Iguana	Panama	G 8 :19
Igue	New Caledonia	I 20 :1
Ihavandiffulu Atoll	Maldiva Is	L 11 :7



Ikaria	Greece	C 8 :48
Ikerasak	Greenland	M 4 :28
Iki	Japan	D 20 :40
Ile de France	Greenland	M 4 :27
Iliodhromia	Greece	C 8 :54
Imbros	Turkey	D 30 :72
Imroz see Imbros		
Inaccessible	Tristan da Cunha Is	K 18 :1
Inaccessible Is	Falkland Is Dependency	N 5 :4
Inagua	Bahamas	G 11 :12
Inch Marnock	Scotland	C 18 :15
Indefatigable see Santa Cruz		
Inglis see East		
Ingøy	Norway	C 36 :13
Inguradu	Maldiva Is	L 11 :10
Inhaca	Mozambique	E 38 :12
Inisheer	Ireland	C 19 :20
Inishkea	Ireland	C 19 :30
Inishmaan	Ireland	C 19 :20
Inishmore	Ireland	C 19 :20
Insolita	Panama	G 8 :19
Io-Jima (Bonin Is)	Japan	D 20 :67
Ios	Greece	C 8 :45
Ireland	Bermudas	K 4 :5
Isabela	Galapagos Is	J 9 :4

Isabela	Mexico	F 7 :49
Isachsen	Canada	F 4 :27
Ischia	Italy	C 25 :31 —
Ishigaki (Nansei Archipelago)	Japan	D 20 :66
Islay	Scotland	C 18 :11 —
Isle of Noss	Scotland	C 18 :42 —
Isola Lunga	see Dugi Otok	
Ist	Yugoslavia	C 10 :20
Itamoroso	Brazil	H 5 :24
Iviza	Spain	C 38 :23
Iz	Yugoslavia	C 10 :20
Jackson	Franz Joseph Land	M 3 :6
Jackson	Greenland	M 4 :27
Jabwot	see Zyabatto	
Jailolo	see Halmahera	
Jaluit	see Yaruto	
Jamaica		G 17
Jamala	Mozambique	E 38 :14
Jambongan	Borneo (British North)	D 35 :14
Jamdena	Moluccas	D 41 :13
James	Chili	H 6 :14
James	see San Salvador	
Jan Mayen		M 5
J. Sturven	Chili	H 6 :14



Janus	Greenland	M 4 :27
Japen	New Guinea (Dutch)	D 43 :11
Jardines de la Reina Is	Cuba	G 12 :7
Jarvis	Line Is	J 15 :5
Jason Is	Falkland Is	K 8 :3
Jason	Falkland Is Dependency	N 5 :3
Jata	Portuguese Guinea	E 41 :6
Jauca Is	Puerto Rico	G 19 :8
Java		D 40
Javier	Chili	H 6 :14
Jeannette	New Siberian Is	M 6 :1
Jebel Zukur	Arabia	D 3 :18
Jekyl	U.S.A.	F 6 :19
Jemo	Marshall Is	J 18 :2
Jemy	Falkland Is Dependency	N 5 :3
Jerba	Tunisia	E 24 :4
Jersey	England and Wales	C 17 :66
Jethou	England and Wales	C 17 :66
Jibliyah	Arabia	D 3 :19
Jicaron	Panama	G 8 :19
Jilada see East		
Joao Vieira	Portuguese Guinea	E 41 :9
John Lawrence	Andaman Is	L 3 :5
John Murray	Greenland	M 4 :29
Johnson	Chili	H 6 :17

Johnston	Hawaiian Is	J 12 :2
Joinville	Falkland Is Dependency	N 5 :3
Jones	Alaska	F 3 :10
Jorge	Chili	H 6 :14
Jorge Montt	Chili	H 6 :24
Jost Van Dyke	Virgin Is	G 21 :8
Juist	Germany	C 22 :38
Jura	Scotland	C 18 :11
Kabaena	Celebes	D 39 :11
Kachawa-Bordo see Sir Hugh Rose		
Kadibudu	Maldiva Is	L 11 :2
Kadmat	Laccadive Is	L 9 :5
Kagen	Norway	C 36 :25
Kahoolawe	Hawaiian Is	J 12 :3
Kai Is	Moluccas	D 41 :9
Kaicha-Wa see Middle Button		
Kaicha-Wa-Erema see Nicholson		
Kaileuna	Trobriand Is	I 25 :3
Kaimbu	Fiji Is	J 8 :3
Kai-peng	China	D 5 :22
Kaishuwan	Korea	D 23 :20
Kai Tanimbar	Moluccas	D 41 :9
Kajoa	Moluccas	D 41 :8



Kajoeadi	Celebes	D 39 :16
Kak-ba	Indo-China	D 17 :14
Kakuongunto	Korea	D 23 :21
Kalao	Celebes	D 39 :16
Kalaotoa	Celebes	D 39 :16
Kaledoepa	Celebes	D 39 :15
Kalimnos	Greece	C 8 :46
Kalpeni Is	Laccadive Is	L 9 :6
Kalsö	Faroe Is	K 9 :4
Kamaka	Gambier Is	J 10 :5
Kamaran	Arabia	D 3 :18
Kambara	Fiji Is	J 8 :3
Kamiagata	Japan	D 20 :40
Kamikoshikijima	Japan	D 20 :29
Kamorta see Camorta		
Kanaga	Aleutians	J 2 :1
Kanala	Greenland	M 4 :28
Kanathea	Fiji Is	J 8 :3
Kandavu	Fiji Is	J 8 :1
Kandudu	Maldiva Is	L 11 :8
Kandute	Maldiva Is	L 11 :11
Kangean Is	Java	D 40 :14
Kao	Tonga Is	J 25 :2
Kaprije	Yugoslavia	C 10 :20
Karafuto		D 22

Karaidu	Maldiva Is	L 11 :5
Karakelong	Celebes	D 39 :12
Karimata	Borneo (Dutch)	D 37 :14
Karimoendjowo	Java	D 40 :15
Karkar	New Guinea (British)	D 44 :10
Karoni	Fiji Is	J 8 :3
Karpathos	see Scarpanto	
Karrat	Greenland	M 4 :28
Kasiroeta	Moluccas	D 41 :8
Katafanga	Fiji Is	J 8 :3
Katchall	Nicobar Is	L 13 :4
Katokujima	Korea	D 23 :18
Kauai	Hawaiian Is	J 12 :4
Kaukura	Tuamotu Is	J 26 :5
Kavalga	Aleutians	J 2 :5
Kavaratti	Laccadive Is	L 9 :8
Kawaloesoe	Celebes	D 39 :12
Kawe	New Guinea (Dutch)	D 43 :10
Kawio Is	Celebes	D 39 :12
Kayak	Alaska	F 3 :10
Kayo	Caroline Is	J 4 :8
Kea	Greece	C 8 :45
Keadu	Maldiva Is	L 11 :4
Ke-bao	Indo-China	D 17 :14
Keeling Is	see Cocos Is	



Kefallinia	Greece	C 8 :34
Kelai	Maldiva Is	L 11 :15
Kelelesia	Tonga Is	J 25 :2
Kemboling	Celebes	D 39 :12
Kendikolu	Maldiva Is	L 11 :11
Kentar	Sumatra	D 45 :16
Ken-u-Rus	Maldiva Is	L 11 :10
Keppel	Falkland Is	K 8 :3
Kerguelen Is		L 8
Kerkennah	Tunisia	E 24 :4
Kerkira <i>confu</i>	Greece	C 8 :35
Kermadec Is		J 14
Ketoi-To	Kurile Is	D 24 :10
Kharg	Iran	D 18 :13
Khiliodhromia see Iliodhromia		
Khios	Greece	C 8 :49
Kialineq	Greenland	M 4 :27
Kidson	Australian Antarctic Dependency	N 4 :12
Kikai Sima (Nansei Archipelago)	Japan	D 20 :66
Kili see Kiri		
Kilinaillau	Solomon Is	I 24 :7
King	Burma	D 14 :19
King	Canada	F 4 :11
King	Tasmania	I 11 :29

King Cays	Nicaragua	G 7 :29
King Charles	Spitzbergen Archipelago	M 9 :6
King Christian	Canada	F 4 :27
King George	Falkland Is Dependency	N 5 :5
King George Is	Canada	F 4 :31
King George Is	Tuamotu Is	J 26 :4
Kingman Reef	Line Is	J 15 :6
Kingsmill Is see Gilbert Is		
King William	Canada	F 4 :12
Kinshiu see Kyushu		
Kiri	Marshall Is	J 18 :1
Kiriwina	Trobriand Is	I 25 :4
Kisar	Moluccas	D 41 :10
Kiska	Aleutians	J 2 :5
Kitak	Greenland	M 4 :27
Kitava	Trobriand Is	I 25 :5
Kidlit	Greenland	M 4 :28
Kithira	Greece	C 8 :40
Kithnos	Greece	C 8 :45
Kito-io-Jima (Bonin Is)	Japan	D 20 :67
Kittha-reng	Burma	D 14 :19
Kitsigsuarssuit	Greenland	M 4 :28
Kitsigsut see Kromprinsens		
Klang	Malaya	D 25 :19
Knight	Alaska	F 3 :10



Koba	Moluccas	D 41 :2
Kobroor	Moluccas	D 41 :2
Kodiak	Alaska	F 3 :10
Kodyeto	Korea	D 23 :18
Koendoer	Sumatra	D 45 :16
Kofiau	New Guinea (Dutch)	D 43 :10
Koh - for islands with this prefix see under Proper name		
Kokunsankunto	Korea	D 23 :21
Kokuzanto	Korea	D 23 :22
Kokwato	Korea	D 23 :16
Kokwawan	Korea	D 23 :20
Koloa	Tonga Is	J 25 :5
Kolocen	Yugoslavia	C 10 :20
Kolombangara	Solomon Is	I 24 :8
Kolter	Faroe Is	K 9 :5
Kolufuri	Maldives Is	L 11 :12
Kulumadulu Atoll	Maldives Is	L 11 :8
Komangdu	Maldives Is	L 11 :15
Komo	Fiji Is	J 8 :3
Komodo	Java	D 40 :13
Kamsamolets	Severnaya Zemlya	M 8 :2
Kondai	Maldives Is	L 11 :14
Kondul	Nicobar Is	L 13 :9
Kong	Indo-China	D 17 :11

Korcula	Yugoslavia	C 10 :20
Koro	Fiji Is	J 8 :2
Koror	Caroline Is	J 4 :5
Korovin	Alaska	F 3 :10
Kortimaw	Sierra Leone	E 48 :21
Kos	Greece	C 8 :46
Koshikiretto	Japan	D 20 :29
Kosmann	Bonvouloir Is	I 14 :1
Kotelnoi	New Siberian Is	M 6 :3
Kotelnyi see Kotelnoi		
Kotosko	Formosa	D 21 :11
Kotu Group	Tonga Is	J 25 :2
Kotu	Tonga Is	J 25 :2
Kouni (Nansei Aechipelago)	Japan	D 20 :66
Kowata	Fiji Is	J 8 :14
Kozushima	Japan	D 20 :53
Kraemers	Greenland	M 4 :27
Kritoito	Kurile Is	D 24
Krk	Yugoslavia	C 10 :20
Kromprinsens	Greenland	M 4 :28
Kuda Huvadu	Maldives Is	L 11 :13
Kuda-Kura	Maldives Is	L 11 :10
Kuezyerin	Marshall Is	J 18 :2
Kuhn	Greenland	M 4 :27
Kuiu	Alaska	F 3 :7



Kuli Babang	Borneo (British North)	D 35 :14
Kulusuk	Greenland	M 4 :27
Kuluwawa	see Fergusson	
Kunashiri-To	Kurile Is	D 24 :2
Kunghit	Canada	F 4 :11
Kunie	New Caledonia	I 20 :2
Kunö	Faroe Is	K 9 :6
Kuopto	see Royalist Is	
Kupreanof	Alaska	F 3 :7
Kurawaro	Maldiva Is	L 11 :11
Kure	Hawaiian Is	J 12 :11
Kuria	Gilbert Is	J 11 :11
Kuria Muria	Arabia	D 3 :19
Kurile Is		D 24
Kusaie	Caroline Is	J 4 :2
Kut	Thailand	D 28 :7
Kutseno Sima (Nansei Archipelago)	Japan	D 20 :66
Kutudu	Maldiva Is	L 11 :11
Kvaløy	Norway	C 36 :25
Kwajalein	see Kuezyerin	
Kwakea	New Hebrides	I 21 :15
Kwang-chow-wan	China	D 5 :22
Kwasboto	Formosa	D 21 :11

Kyalby	Norway	C 36 :13
Kyobunto	Korea	D 23 :22
Kyojigunto	Korea	D 23 :22
Kyosaito	see Kodyeto	
Kyushu	Japan	D 20 :4
Labahan	Bismarck Archipelago	I 13 :1
La Blanquilla	Venezuela	H 16 :31
Labuan	Borneo (British North)	D 35 :14
Labyrinth Is	Andaman Is	L 3 :5
Laccadive Is		L 9
La Digue	Seychelles Is	L 15 :11
Ladrone	China	D 5 :22
Ladrones Is	Panama	G 8 :19
Lae	see Rae	
Laeso	Denmark	C 34 :16
La Gonave	Haiti	G 16 :13
Lagosta	Italy	C 25 :40
Laibobar	Moluccas	D 41 :13
Lakemba	Fiji Is	J 8 :3
Lakor	Moluccas	D 41 :10
Lan	Thailand	D 28 :7
Lanai	Hawaiian Is	J 12 :5
Landu	Maldiva Is	L 11 :11
Langara	Canada	F 4 :11



Langeland	Denmark	C 34 :25
Langeoog	Germany	C 22 :38
Langkawi	Malaya	D 25 :11
Langø	Greenland	M 4 :27
Langøy	Norway	C 36 :17
Lanzarote	Canary Is	K 6 :5
Laoet Is	Borneo (Dutch)	D 37 :11
La Orchilla	Venezuela	H 16 :31
La Palma	Canary Is	K 6 :6
Larak	Iran	D 18 :8
Larat	Moluccas	D 41 :13
La Ronciere	Franz Joseph Land	M 3 :13
Lars Andersen	Australian Antarctic Dependency	N 4 :12
Las Chauques Is	Chili	H 6 :17
Laseinie	Bonvouloir Is	I 14 :6
Las Perlas Archipelago	Panama	G 8 :19
Lasqueti	Canada	F 4 :11
Las Tres Marias Is	Mexico	F 7 :49
Las Viejas Is	Peru	H 14 :20
Latalata	Moluccas	D 41 :8
Late	Tonga Is	J 25 :5
Latorre	Chili	H 6 :24
La Tortue	Haiti	G 16 :12
La Tortuga	Venezuela	H 16 :31
Lau Is	Fiji Is	J 8 :3

Laurie	Falkland Is Dependency	N 5 :4
Lauthala	Fiji Is	J 8 :15
Laysan	Hawaiian Is	J 12 :11
Leeward Is		G 18
Leifs	Greenland	M 4 :27
Leigh Smith	Franz Joseph Land	M 3 :13
Lekeleka	Tonga Is	J 25 :2
Lennox	Chili	H 6 :24
Leones	Panama	G 8 :19
Leros	Greece	C 8 :46
Lesina see Hvar		
Lesser Sunda Is (General)	Java	D 40 :9
Lesvos	Greece	C 8 :50
Leti	Moluccas	D 41 :10
Leucayec	Chili	H 6 :17
Levanzo	Italy	C 25 :30
Level	Chili	H 6 :17
Levkas	Greece	C 8 :36
Lewis	Scotland	C 18 :43
Leyte	Philippines	D 49 :3
Liakhov Is	New Siberia Is	M 6 :5
Lib see Erippu		
Libohng	Thailand	D 28 :9
Liege	Falkland Is Dependency	N 5 :3
Lieng	Thailand	D 28 :9



Lifu	Loyalty Is	I' 19 :1
Lifuka	Tonga Is	J 25 :2
Lihir	Bismarck Archipelago	I 13 :4
Likiep see Rikieppu		
Likorema	Greece	C 8 :54 —
Lilleo	Denmark	C 34 :18
Limbo Kandu	Maldiva Is	L 11 :10
Limnos	Greece	C 8 :51 —
Limonas Cay	Panama	G 8 :19
Limu	Tonga Is	J 25 :2
Lind	Canada	F 4 :12
Line Is		J 15
Linga Holm	Scotland	C 18 :41 —
Lingga Archipelago	Sumatra	D 45 :16
Lingga	Sumatra	D 45 :16
Lingua	Chili	H 6 :17
Linlin	Chili	H 6 :17
Lipari Is	Italy	C 25 :32 —
Liran	Moluccas	D 41 :14
Lisca	Italy	C 25 :32 —
Lisianski	Hawaiian Is	J 12 :11
Lissa see Vis		
Lissos	Greece	C 8 :46 —
Little Andaman	Andaman Is	L 3 :1
Little Cayman	Jamaica	G 17 :4

Little Isaac	Bahamas	G 11 :21
Little Koniuji	Alaska	F 3 :10*
Little Liakhov	New Siberia Is	M 6 :5
Little Nicobar	Nicobar Is	L 13 :5
Little Pendulum	Greenland	M 4 :27
Little Sitkin	Aleutians	J 2 :5
Lively	Falkland Is	K 8 :3
Livingston	Falkland Is Dependency	N 5 :5
Lobos	Cuba	G 12 :7
Lobos	Mexico	F 7 :49
Lobos	Uruguay	H 15 :18
Lobos de Tierra	Peru	H 14 :23
Lockwood	Greenland	M 4 :29
Loeang	Moluccas	D 41 :10
Loemba	Sumatra	D 45 :16
Lofanga	Tonga Is	J 25 :2
Lofoten Is (see Individual Is)	Norway	C 36 :17 C 36 :25
Loh	New Hebrides	I 21 :15
Lolobau	Bismarck Archipelago	I 13 :12
Lambok	Java	D 40 :16
Lamlam	Santa Cruz Is	I 23 :8
Londonderry Is	Chili	H 6 :24
Long	Andaman Is	L 3 :5
Long	Bahamas	G 11 :14



Long	Bermudas	K 4 :14
Long	New Guinea (British)	D 44 :10
Long	U.S.A.	F 6 :40
Long Bird	Bermudas	K 4 :14
Long Cay	Bahamas	G 11 :13
Lopevi	New Hebrides	I 21 :16
Lopud	Yugoslavia	C 10 :20
Lord Howe		I 17
Lord Howe	Santa Cruz Is	I 23 :8
Lord Howe	see Ontong Java	
Los Chonos Archipelago	Chili	H 6 :14
Los Colorados Archipelago	Cuba	G 12 :7
Los Estados Is	Argentina	H 3 :32
Los Negros	Bismarck Archipelago	I 13 :1
Lou	Bismarck Archipelago	I 13 :1
L'Ouest	Kerguelen Is	L 8 :3
Loughborough's	Burma	D 14 :19
Lougheed	Canada	F 4 :27
Louise	Canada	F 4 :11
Louisiade Archipelago		I 18
Low	Falkland Is Dependency	N 5 :5
Lowther	Canada	F 4 :28
Loyalty Is		I 19
Lu-hwang	China	D 5 :12
Luigi	Franz Joseph Land	M 3 :13

Luispena Cay *	Puerto Rico	G 19 :8
Lukunor	Caroline Is	J 4 :4
Lundy	England and Wales	C 17 :25
Lusancay Is	Trobriand Is	I 25 :6
Lussino	Italy	C 25 :41
Lutke	Franz Joseph Land	M 3 :13
Luz	Chili	H 6 :14
Luzon	Philippines	D 49 :4
Lyall Is	Ross Dependency	N 7 :4
Lyell	Canada	F 4 :11
Mabadu	Maldiva Is	L 11 :5
Macapule	Mexico	F 7 :49
Macau	Mozambique	E 38 :13
Macauley	Kermadec Is	J 14 :2
Macquarie	Antipodes	J 3 :7
Madagascar		L 10
Madali	Maldiva Is	L 11 :13
Madau see Bugis		
Madeira	Madeira Is	K 13 :1
Madeira Is		K 13
Madidu	Maldiva Is	L 11 :11
Madoera	Java	D 40 :17
Madre de Dios	Chili	H 6 :24
Madu	Maldiva Is	L 11 :10



Madura see Madoera		
Maduwaru	Maldiva Is	L 11 :12
Maewo see Aurora		
Ma Faro	Maldiva Is	L 11 :11
Mafia	Tanganyika	E 11 :18
Mafuri	Maldiva Is	L 11 :14
Magdalen Is	Canada	F 4 :33
Magertya	Norway	C 36 :13
Magusaiai	Solomon Is	I 24 :16
Mahe	Seychelles Is	L 15 :12
Mahrus	Maldiva Is	L 11 :10
Mai	Caroline Is	J 4 :8
Mai see Emae		
Maiana	Gilbert Is	J 11 :11
Maigato ,	Korea	D 23 :22
Maikoor	Moluccas	D 41 :2
Maimbudu	Maldiva Is	L 11 :13
Main	Bermudas	K 4 :6
Maio	Cape Verde Is	K 7 :4
Mai-I-Tang see Long (Andamans)		
Maja	Borneo (Dutch)	D 37 :14
Majaguay	Panama	G 8 :19
Majorca	Spain	C 38 :23
Majuro see Mezyuro		
Makadudu	Maldiva Is	L 11 :11

Makalehe	Celebes	D 39 :12
Makanru-To	Kurile Is	D 24 :10
Makara	Maldives Is	L 11 :10
Makarakaru	see Eil Malk	
Makarou	Gambier Is	J 10 :5
Makemo	Tuamotu Is	J 26 :5
Makian	Moluccas	D 41 :8
Makin	Gilbert Is	J 11 :4
Makin Meang	Gilbert Is	J 11 :11
Makondronga	Fiji Is	J 8 :15
Makongai	Fiji Is	J 8 :15
Maku	Formosa	D 21 :10
Makumudu Atoll	see Malcolm Atoll	
Malaita	Solomon Is	I 24 :9
Malakai	Caroline Is	J 4 :5
Malamala	Moluccas	D 41 :12
Malamocco	Italy	C 25 :23
Malandu	Maldives Is	L 11 :11
Malata	Fiji Is	J 8 :3
Malcolm Atoll	Maldives Is	L 11 :16
Malcolm	Canada	F 4 :11
Malden	Line Is	J 15 :7
Maldives Is		L 11
Male Atoll	Maldives Is	L 11 :9
Male	Maldives Is	L 11 :9



Malekula	New Hebrides	I 21 :10
Malendok	Bismarck Archipelago	I 13 :11
Mallavalle	Borneo (British North)	D 35 :14
Mallicolo see Malekula		
Malo	New Hebrides	I 21 :16
Maloelap see Maroerappu		
Malos	Maldiva Is	L 11 :2
Malosmadulu Atoll	Maldiva Is	L 11 :10
Maly Lykhovski see Little Liakhov		
Maly Taimir	Severnaya Zemlya	M 8 :3
Mamadu	Maldiva Is	L 11 :14
Mami	Yugoslavia	C 10 :20
Mamigili	Maldiva Is	L 11 :2
Man I. of	England and Wales	C 17 :65
Man I. of	Nicobar Is	L 13 :9
Manam	New Guinea (British)	D 44 :10
Manadu	Maldiva Is	L 11 :11
Manaoba	Solomon Is	I 24 :21
Mandinga	Panama	G 8 :19
Mandioli	Moluccas	D 41 :8
Mando	Denmark	C 34 :22
Mandu	Maldiva Is	L 11 :5
Mandu	Maldiva Is	L 11 :2
Mangaia	Cook Is	J 6 :5
Mangalum	Borneo (British North)	D 35 :14

Mangareva	Gambier Is	J 10 :3
Mango	Fiji Is	J 8 :3
Mangole	Celebes	D 39 :14
Mangue	Panama	G 8 :19
Manihiki	Cook Is	J 6 :6
Maninita	Tonga Is	J 25 :5
Manipa	Moluccas	D 41 :5
Manono	Samoa Is	J 22 :4
Mansel	Canada	F 4 :13
Mantamoua	Portuguese Guinea	E 41 :6
Mantanani Is	Borneo (British North)	D 35 :14
Manto Shoto	Caroline Is	J 4 :6
Manua Is	Samoa Is	J 22 :5
Manuae	Cook Is	J 6 :4
Manuel	Chili	H 6 :24
Mamui	Gambier Is	J 10 :5
Manus	Bismarck Archipelago	I 13 :1
Mapia Is	New Guinea (Dutch)	D 43 :11
Mappu	Caroline Is	J 4 :9
Maradu	Maldives Is	L 11 :1
Marakaru see Malakai		
Marakei	Gilbert Is	J 11 :11
Maramasike	Solomon Is	I 24 :21
Maratua	Borneo (Dutch)	D 37 :14
Marchena	Galapagos Is	J 9 :5



Marcus	Marianas Is	J 16 :4
Mare	Loyalty Is	I 19 :2
Mare	Moluccas	D 41 :8
Marettimo	Italy	C 25 :30
Margarita	Venezuela	H 16 :31
Maria	Greenland	M 4 :27
Maria	Tubuai Is	J 27 :1
Maria Cleofas	Mexico	F 7 :49
Maria Madre	Mexico	F 7 :49
Maria Magdalena	Mexico	F 7 :49
Marianas Is		J 16
Marie Galante	Leeward Is	G 18 :6
Marie Louise	Seychelles Is	L 15 :18
Mariguana	Bahamas	G 11 :15
Marion	Prince Edward Is	L 14 :1
Marmot	Alaska	F 3 :10
Maroe	Moluccas	D 41 :13
Maroerappu	Marshall Is	J 18 :2
Marore	Celebes	D 39 :12
Marotiri	Tubuai Is	J 27 :6
Marquesas Is		J 17
Marsh	U.S.A.	F 6 :26
Marshall	Bermudas	K 4 :14
Marshall Is		J 18
Marshall Bennett Is	Trobriand Is	I 25 :9

Martha's Vineyard	U.S.A.	F 6 :29
Martinique	Leeward Is	G 18 :7
Martin Vas	Trinidad	K 17 :1
Maruri	Maldiva Is	L 11 :11
Marutea	Tuamotu Is	J 26 :5
Masbate	Philippines	D 49 :5
Masela	Moluccas	D 41 :3
Masvia	Arabia	D 3 :19
Masby	Norway	C 36 :13
Masson	Australian Antarctic Dependency	N 4 :12
Mat	Indo-China	D 17 :10
Matagorda	U.S.A.	F 6 :51
Matathaw Levu	Fiji Is	J 8 :14
Matema	Santa Cruz Is	I 23 :8
Matemo	Mozambique	E 38 :10
Matiwari	Maldiva Is	L 11 :2
Matoetoeang	Celebes	D 39 :12
Matsushima	Japan	D 20 :36
Matsuwa-To	Kurile Is	D 24 :10
Matsushima	Korea	D 23 :19
Matuku	Fiji Is	J 8 :4
Matuku	Tonga Is	J 25 :2
Maty see Wuvulu		
Mau see Emau		
Maug see Mougu		
Mauger Cay	British Honduras	G 3 :19



Maui	Hawaiian Is	J 12 :6
Mauke	Cook Is	J 6 :7
Maupiti	Tahiti Archipelago	J 23 :4
Mauritius		L 12
Mayaguana	see Mariguana	
Mayaru	Maldiva Is	L 11 :5
Mayotte	Comoro Is	L 6 :3
Mbengga	Fiji Is	J 8 :15
Mbulia	Fiji Is	J 8 :15
Mc Clintock	Franz Joseph Land	M 3 :7
Mc Clure	Alaska	F 3 :10
Mc Donald	Kerguelen Is	L 8 :2
Me	Indo-China	D 17 :10
Meamo	Tonga Is	J 25 :2
Medeinizya	Marianas Is	J 16 :11
Medidor	Panama	G 8 :19
Medinilla	see Medeinizya	
Megapod	Nicobar Is	L 13 :9
Mehetia	Tahiti Archipelago	J 23 :5
Mejit	see Mezichi	
Mel	Brazil	H 5 :23
Mel	Portuguese Guinea	E 41 :9
Melapis	Borneo (Dutch)	D 37 :14
Melchor	Chili	H 6 :14
Meleda	see Mljet	

Melville	Canada	F 4 :11
Melville	Canada	F 4 :26
Memanoek	Celebes	D 39 :12
Memmert	Germany	C 22 :38
Mentawai Is	Sumatra	D 45 :22
Mera Lava	New Hebrides	I 21 :4
Mereyon see Woleai		
Mergui Archipelago	Burma	D 14 :19
Merig	New Hebrides	I 21 :4
Meroe	Nicobar Is	L 13 :9
Metoma	New Hebrides	I 21 :15
Meulin	Chili	H 6 :17
Mezhdusharski	Novaya Zemlya	M 7 :4
Mezichi	Marshall Is	J 18 :2
Mezyuro	Marshall Is	J 18 :2
Middle Andaman	Andaman Is	L 3 :2
Middle Button	Andaman Is	L 3 :5
Middleton	Alaska	F 3 :10
Midu	Maldives Is	L 11 :1
Midway	Alaska	F 3 :10
Midway Is	Hawaiian Is	J 12 :7
Mikkelsen	Falkland Is Dependency	N 5 :3
Mikonos	Greece	C 8 :45
Miladu	Maldives Is	L 11 :11
Miladummadulu Atoll	Maldives Is	L 11 :11



Milait	Greenland	M 4 :27
Mili see Mire		
Mill	Australian Antarctic Dependency	N 4 :12
Mill	Canada	F 4 :12
Milos	Greece	C 8 :45
Minami Iō Jima (Bonin Is)	Japan	D 20 :67
Minami-Jima	Kurile Is	D 24 :10
Mindanao	Philippines	D 49 :6
Mindoro	Philippines	D 49 :7
Minorca	Spain	C 38 :23
Miquelon Is	Canada	F 4 :34
Mire	Marshall Is	J 18 :2
Misima	Louisiade Archipelago	I 18 :2
Misool	New Guinea (Dutch)	D 43 :10
Mitah	Moluccas	D 41 :13
Mitiaro	Cook Is	J 6 :8
Mitilini see Lesbos		
Mitkof	Alaska	F 3 :7
Mitrofanía	Alaska	F 3 :10
Miyakejima	Japan	D 20 :53
Miyako (Nansei Archipelago)	Japan	D 20 :66
M'Kean	Phoenix Is	J 19 :8
Mljet	Yugoslavia	C 10 :20
Moa	Moluccas	D 41 :10
Moala	Fiji Is	J 8 :5

Mocha	Chili	H 6 :12
Moeari	Moluccas	D 41 :8
Moen	Denmark	C 34 :20
Moena	Celebes	D 39 :11
Moheli	Comoro Is	L 6 :4
Mojo	Java	D 40 :23
Molat	Yugoslavia	C 10 :20
Moloe	Moluccas	D 41 :13
Molokai	Hawaiian Is	J 12 :8
Moluccas		D 41
Monkey see Santiago (Puerto Rico)		
Mono	Solomon Is	I 24 :18
Monserate	Mexico	F 7 :49
Montague	Alaska	F 3 :10
Montague	Mexico	F 7 :49
Montague	South Sandwich Is	K 16 :3
Monte	Argentina	H 3 :10
M. Chico	Dominican Republic	G 15 :16
Monte Cristo	Italy	C 25 :21
Montserrat	Leeward Is	G 18 :8
Moorea	Tahiti Archipelago	J 23 :6
Mopihaa	Tahiti Archipelago	J 23 :12
Morata see Goodenough		
Morgan's	Bermudas	K 4 :14
Mornington	Chili	H 6 :24



Morotai	Moluccas	D 41 :11
Moscós (N & S)	Burma	D 14 :19
Mosera see Masira		
Moskenesby	Norway	C 36 :17
Mosquito Is	Nicaragua	G 7 :29
Mosquitos	Portuguese Guinea	E 41 :6
Mota	New Hebrides	I 21 :15
Motane	Marquesas Is	J 17 :3
Mothe	Fiji Is	J 8 :3
Moti	Moluccas	D 41 :8
Motorokku Shoto see Nomoi Is		
Motua Levu	Fiji Is	J 8 :15
Motu Iti	Tahiti Archipelago	J 23 :7
Motu One	Tahiti Archipelago	J 23 :12
Moturiki	Fiji Is	J 8 :15
Motu-Teiko	Gambier Is	J 10 :5
Mougu	Marianas Is	J 16 :11
Mounga One	Tonga Is	J 25 :2
Mt. Desert	U.S.A.	F 6 :27
Mtundo	Mozambique	E 38 :10
Muck	Scotland	C 18 :23
Muckle Roe	Scotland	C 18 :42
Mudge	Bonvouloir Is	I 14 :3
Mudufuri	Maldives Is	L 11 :8
Muertos	Puerto Rico	G 19 :8

Muharraḡ	Arabia	D 3 :17
Muk	Thailand	D 28 :9
Muko Jima (Bonin Is)	Japan	D 20 :67
Muḡadu	Maldivē Is	L 11 :7
Mulaku Atoll	Maldivē Is	L 11 :12
Mulaku	Maldivē Is	L 11 :12
Mulatas Archipelago	Panama	G 8 :19
Muli	Loyalty Is	I 19 :4
Muli	Maldivē Is	L 11 :12
Mull	Scotland	C 18 :11
Munia	Fiji Is	J 8 :3
Muradu	Maldivē Is	L 11 :15
Murano	Italy	C 25 :23
Murray see Buraku		
Murua	Trobriand Is	I 25 :7
Mururoa	Tuamotu Is	J 26 :5
Mussau	Bismark Archipelago	I 13 :9
Mustang	U.S.A.	F 6 :26
Mustique	Windward Is	G 22 :3
Muvinges ou Muconle	Mozambique	E 38 :13
Muwo	Trobriand Is	I 25 :9
Myggenaes	Faroe Is	K 9 :7
Nadale	Maldivē Is	L 11 :14
Nadyukunto	Korea	D 23 :22



Nagai	Alaska	F 3 :10
Nai Ngani	Fiji Is	J 8 :15
Naira	Moluccas	D 41 :4
Nairai	Fiji Is	J 8 :15
Naitamba	Fiji Is	J 8 :3
Nakadorijima	Japan	D 20 :40
Nakanoshima	Japan	D 20 :51
Nalandu	Maldiva Is	L 11 :11
Nalcayec	Chili	H 6 :14
Nalogo	Santa Cruz Is	I 23 :8
Namo	Marshall Is	J 18 :2
Namoa	China	D 5 :22
Namomuito Is	Caroline Is	J 4 :3
Namorik see Namurikku		
Nam-pang	China	D 5 :22
Namu see Namu		
Namua	Samoa Is	J 22 :6
Namuka-I-Lau	Fiji Is	J 8 :3
Namurikku	Marshall Is	J 18 :1
Namwaan	Moluccas	D 41 :13
Nanamu-I-Ra	Fiji Is	J 8 :15
Nanamu-I-Thake	Fiji Is	J 8 :15
Nancowry	Nicobar Is	L 13 :6
Nanjisu	China	D 5 :13
Nankaito	Korea	D 23 :18

Nanomana see Nanumanga

Nansei Archipelago	Japan	D 20 :66
Nansen	Falkland Is Dependency	N 5 :3
Nantucket	U.S.A.	F 6 :29
Nanumanga	Ellice Is	J 7 :2
Nanumea	Ellice Is	J 7 :3
Nanyowan	Korea	D 23 :16
Naranjo Abato Is	Panama	G 8 :19
Naranjo Arriba Is	Panama	G 8 :19
Narborough see Fernandina		
Narcondam	Andaman Is	L 3 :5
Narega	Bismarck Archipelago	I 13 :12
Narik see Narikirikku		
Narikirikku	Marshall Is	J 18 :2
Nathula	Fiji Is	J 8 :14
Natividad	Mexico	F 7 :49
Natoena Is	Borneo (Dutch)	D 37 :12
Natsu	Caroline Is	J 4 :8
Natuna Is see Natoena Is		
Nauru	Gilbert Is	J 11 :5
Navarino	Chili	H 6 :24
Naviti	Fiji Is	J 8 :14
Navutu-I-Loma	Fiji Is	J 8 :3
Navutu-I-Ra	Fiji Is	J 8 :3
Naxos	Greece	C 8 :45



Nayau	Fiji Is	J 8 :3
Ndeni see Santa Cruz		
Ndravuni	Fiji Is	J 8 :15
Near Is	Aleutians	J 2 :4
Neba	New Caledonia	I 20 :3
Necker	Hawaiian Is	J 12 :11
Necker	Virgin Is	G 21 :8
Negros	Philippines	D 49 :8
Neill	Andaman Is	L 3 :5
Nelly	Bermudas	K 4 :14
Nelson	Chagos Archipelago	L 4 :3
Nelson	Falkland Is Dependency	N 5 :5
Nenoesa	Celebes	D 39 :12
Nevis	Leeward Is	G 18 :10
New	Falkland Is	K 8 :3
New Britain	Bismarck Archipelago	I 13 :5
New Caledonia Is		I 20
Newfoundland		F 5
New Georgia	Solomon Is	I 24 :10
New Guinea		D 42
New Hannover	Bismarck Archipelago	I 13 :6
New Hebrides Is		I 21
New Ireland	Bismarck Archipelago	I 13 :7
New Providence	Bahamas	G 11 :16
New Siberia	New Siberia Is	M 6 :4

New Siberian Is		M 6
Newton	Chili	H 6 :24
New Year	see Mezichi	
New Zealand		I 12
Ngau	Fiji Is	J 8 :6
Nggamea	Fiji Is	J 8 :15
Nggele Levu	Fiji Is	J 8 :15
Nguna	New Hebrides	I 21 :16
Nias	Sumatra	D 45 :23
Nibanga	Santa Cruz Is	I 23 :5
Nichiyo	Caroline Is	J 4 :8
Nicholas II Land	see Severnaya Zemlya	
Nicholson	Andaman Is	L 3 :5
Nicobar Is		L 13
Nienane	New Caledonia	I 20 :1
Nightingale	Indo-China	D 17 :14
Nightingale	Tristan da Cunha Is	K 18 :2
Nihoa	Hawaiian Is	J 12 :11
Niihau	Hawaiian Is	J 12 :9
Niijima	Japan	D 20 :53
Nikaria	see Ikaria	
Nila	Moluccas	D 41 :7
Nilandu Atoll	Maldives Is	L 11 :13
Nilandu	Maldives Is	L 11 :13
Nilandu	Maldives Is	L 11 :14



Niniva	Tonga Is	J 25 :2
Nios see Ios		
Nipis	Thailand	D 28 :9
Nishinoshima	Japan	D 20 :51
Nishino-shima (Bonin Is)	Japan	D 20 :67
Nisiros	Greece	C 8 :46
Niuafao	Hoorn Is	J 13 :3
Niuafao	Tonga Is	J 25 :6
Niuatobutabu	Hoorn Is	J 13 :4
Niuatoputapu	Tonga Is	J 25 :6
Niue	Tonga Is	J 25 :3
Niuhio (Nansei Archipelago)	Japan	D 20 :66
Niutao	Ellice Is	J 7 :4
Nobby	South Georgia	K 15 :1
Noehoetjoet	Moluccas	D 41 :9
Noesa Baroeng	Java	D 40 :18
Noesa Laoet	Moluccas	D 41 :1
Noesa Penida	Java	D 40 :11
Nokuatea	Wallis Is	J 28 :2
Nolsø	Faroe Is	K 9 :8
Nomoi Is	Caroline Is	J 4 :4
Nomuka Group	Tonga Is	J 25 :2
Nomuka Iki	Tonga Is	J 25 :2
Nonouti	Gilbert Is	J 11 :6
Nonsuch	Bermudas	K 4 :7

Noord Loloda	Moluccas	D 41 :8
Noord-Pagai	Sumatra	D 45 :22
Nootka	Canada	F 4 :11
Norah	Eritrea	E 14 :4
Norbarbar	New Hebrides	I 21 :15
Norderney	Germany	C 22 :38
Nordstrand	Germany	C 22 :37
Norfolk		I 22
Norman	Virgin Is	G 21 :8
Normanby	D'Entrecasteaux Is	I 16 :3
Norske Is	Greenland	M 4 :27
North	Seychelles Is	L 15 :18
North Andaman	Andaman Is	L 3 :3
North Archipelago	Chili	H 6 :24
North Bevato	Madagascar	L 10 :18
Northbrook	Franz Joseph Land	M 3 :8
North Button	Andaman Is	L 3 :5
North East Cay	Puerto Rico	G 19 :8
North-East Land	Spitzbergen Archipelago	M 9 :4
Northern Two Cays	British Honduras	G 3 :19
North Faly	Madagascar	L 10 :18
North Keeling	Cocos Is	L 5 :3
North Komba	Madagascar	L 10 :18
North Passage	Andaman Is	L 3 :5
North Sentinel	Andaman Is	L 3 :5



Northumberland	Greenland	M 4 :28
Nosy Be	Madagascar	L 10 :18
Nosy Lava	Madagascar	L 10 :18
Nosy Mitsio	Madagascar	L 10 :18
Nottingham	Canada	F 4 :12
Nou	New Caledonia	I 20 :3
Nova Scotia	Canada	F 4 :18
Novaya Zemlya Is		M 7
Nova Zembla see Novaya Zemlya		
Novo Sibirsk Is see New Siberian Is		
Nuababu	Tonga Is	J 25 :5
Nuageuses Is	Kerguelen Is	L 8 :3
Nuakata	D'Entrecasteaux Is	I 16 :4
Nueva	Chili	H 6 :24
Nueva Esparta Is	Venezuela	H 16 :31
Nufiloli	Santa Cruz Is	I 23 :8
Nuguria Is	Bismarck Archipelago	I 13 :8
Nui	Ellice Is	J 7 :5
Nukapu	Santa Cruz Is	I 23 :8
Nukubule	Tonga Is	J 25 :2
Nukufetau	Ellice Is	J 7 :6
Nuku-Hiva	Marquesas Is	J 17 :4
Nukulaelae	Ellice Is	J 7 :7
Nukuloa	Wallis Is	J 28 :2

Nukumbalati	Fiji Is	J 8 :8
Nukumbasanga	Fiji Is	J 8 :8
Nukunamo	Tonga Is	J 25 :2
Nukunau	Gilbert Is	J 11 :7
Nukunono	Tokelau Is	J 24 :3
Nukutapu	Wallis Is	J 28 :2
Nukuteatea	Wallis Is	J 28 :2
Numara	Maldives Is	L 11 :11
Nunivak	Alaska	F 3 :10
Nupani	Santa Cruz Is	I 23 :8
Nurakita	Ellice Is	J 7 :8
Nu'ulua	Samoa Is	J 22 :7
Nuusafe	Samoa Is	J 22 :13
Nu'utele	Samoa Is	J 22 :8
Nyö	Greenland	M 4 :27
Nytaars Is	Greenland	M 4 :27
Oahu	Hawaiian Is	J 12 :10
Oba	New Hebrides	I 21 :11
Obelisk Is	Santa Cruz Is	I 23 :3
Obi	Indo-China	D 17 :12
Obi	Moluccas	D 41 :12
Obi Is	Moluccas	D 41 :12
Obi-Latoe	Moluccas	D 41 :12
Ocean	Gilbert Is	J 11 :8



October Revolution	Severnaya Zemlya	M 8 :4
Oenaoena	Celebes	D 39 :13
Oeno	Pitcairn Group	J 20 :3
Ofolanga	Tonga Is	J 25 :2
Ofu	Samoan Is	J 22 :5
Ofu	Tonga Is	J 25 :5
Ogasawara	see Bonin Is	
Oil Is	see Chagos Archipelago	
Okinawa Gunto (Nansei Archipelago)	Japan	D 20 :66
Okishima	Japan	D 20 :51
Okushirijima	Japan	D 20 :2
"Oland	Sweden	C 37 :18
Oloque	Panama	G 8 :19
Olorua	Fiji Is	J 8 :3
Olosega	Samoan Is	J 22 :5
Omö	Denmark	C 34 :24
Oneata	Fiji Is	J 8 :3
Ongea Levu	Fiji Is	J 8 :3
Ongea Ndriki	Fiji Is	J 8 :3
Ongomboua	New Caledonia	I 20 :3
Onnekotan-To	Kurile Is	D 24 :3
Ono-I-Ra	Fiji Is	J 8 :15
Onotoa	Gilbert Is	J 11 :11
Ontong Java	Solomon Is	I 24 :21
Orango	Portuguese Guinea	E 41 :9

Orangoshinho	Portuguese Guinea	E 41 :9
Orella	Chili	H 6 :24
Orkney Is	Scotland	C 18 :41
Ororu Shoto see Namomuito Is		
Orsteds	Greenland	M 4 :27
Oshima	Japan	D 20 :2
Oshima	Japan	D 20 :40
Oshima	Japan	D 20 :53
Ossabaw	U.S.A.	F 6 :19
Österö	Faroe Is	K 9 :9
Ottawa Is	Canada	F 4 :31
Otutolu Group	Tonga Is	J 25 :2
Oua	Tonga Is	J 25 :2
Ouia	Marquesas Is	J 17 :5
Ourö	Denmark	C 34 :14
Outram	Andaman Is	L 3 :5
Out Skerries	Scotland	C 18 :42
Ovalau	Fiji Is	J 8 :7
Owen's	Burma	D 14 :19
Paama	New Hebrides	I 21 :16
Pacheca	Panama	G 8 :19
Padang Tikar	Borneo (Dutch)	D 37 :14
Padre	U.S.A.	F 6 :26



Pag	Yugoslavia	C 10 :20
Pagan	Marianas Is	J 16 :5
Pageroengan-Ketjil	Java	D 40 :14
Pago see Pag		
Paikuen	China	D 5 :13
Pajaros Is	Chili	H 6 :20
Pajaros	Panama	G 8 :19
Pakhtusova Is	Novaya Zemlya	M 7 :4
Pakin	Caroline Is	J 4 :7
Palau Is	Caroline Is	J 4 :5
Palawan	Philippines	D 49 :9
Paliat	Java	D 40 :14
Palmarola	Italy	C 25 :34 —
Palmeiras	Portuguese Guinea	E 41 :9
Palmer Archipelago	Falkland Is Dependency	N 5 :3
Palmyra	Line Is	J 15 :8
Panaitan see Prinsen		
Panarea	Italy	C 25 :32 —
Pana-Tinani	Louisiade Archipelago	I 18 :4
Pana-Wina	Louisiade Archipelago	I 18 :3
Panay	Philippines	D 49 :10
Pandjang	Java	D 40 :23
Pangkor	Malaya	D 25 :17
Panjang	Indo-China	D 17 :12
Pankrateva Is	Novaya Zemlya	M 7 :4

Panniet	Louisiade Archipelago	I 18 :1
Pantar	Java	D 40 :13
Pantelleria	Italy	C 25 :33 —
Papa Stour	Scotland	C 18 :42 —
Papa Stronsay	Scotland	C 18 :41 —
Paramushiro-To	Kurile Is	D 24 :4
Parece Vela	Marianas Is	J 16 :6
Paramu	Caroline Is	J 4 :6
Parida	Panama	G 8 :19
Parker	China	D 5 :20
Parker Is	Greenland	M 4 :27
Paros	Greece	C 8 :45 —
Parry Is	Canada	F 4 :26
Partida	Mexico	F 7 :49
Pasetaloe	Celebes	D 39 :16
Pasman	Yugoslavia	C 10 :20
Passage	Andaman Is	L 3 :5
Patmos	Greece	C 8 :46 —
Patos	Mexico	F 7 :49
Patricio Lynch	Chili	H 6 :14
Pavuvu	Solomon Is	I 24 :13
Pearl Cays	Nicaragua	G 7 :29
Pebble	Falkland Is	K 8 :3
Pecixe	Portuguese Guinea	E 41 :6
Pedro Gonzales	Panama	G 8 :19



Pelagos	Greece	C 8 :54 —
Peleng	Celebes	D 39 :10
Peliliu	Caroline Is	J 4 :5
Peljesac	Yugoslavia	C 10 :20
Pellestrina	Italy	C 25 :23 —
Pelworm	Germany	C 22 :37
Pemanggil	Malaya	D 25 :10
Pemba	Tanganyika	E 11 :19 —
Penang	see Prince of Wales (Malaya)	
Pendulum Is	Greenland	M 4 :27
Penguin	see Pingouins	
Penrhyn	see Tongareva	
Pentecost	New Hebrides	I 21 :12
Pentland Skerries	Scotland	C 18 :41 —
Perhentian	Malaya	D 25 :12
Perim	Arabia	D 3 :18 —
Periryu	see Peliliu	
Peristera	Greece	C 8 :54 —
Peros Banhos	Chagos Archipelago	L 4 :4
Perot's	Bermudas	K 4 :14
Pescadores Is	Formosa	D 21 :10
Peter	Virgin Is	G 21 :8
Peter 1st	U.S.A. Dependency	N 8 :3
Petit Bois	U.S.A.	F 6 :10
Philippine Is		D 49

Phoenix	Phoenix Is.	J 19 :9
Phoenix Is		J 19
Phu-quoc	Indo-China	D 17 :11
Pianosa	Italy (E. Coast)	C 25 :38
Pianosa	Italy (W. Coast)	C 25 :21
Piazzzi	Chili	H 6 :24
Pico	Azores	K 3 :5
Picton	Chili	H 6 :24
Piedras Cays	Panama	G 8 :19
Piedras Del Bueri Viaje	Uruguay	H 15 :11
Pikaru	Marshall Is	J 18 :2
Pikinni	Marshall Is	J 18 :2
Pileni	Santa Cruz Is	I 23 :8
Pine	U.S.A.	F 6 :18
Pingouins	Grozet Is	L 7 :3
Pini	Sumatra	D 45 :20
Pinos	Cuba	C 12 :7
Pinos	Panama	G 8 :19
Pinta	Galapagos Is	J 9 :6
Pioneer	Severnaya Zemlya	M 8 :5
Pirates Is	Indo-China	D 17 :14
Pisang	Malaya	D 25 :10
Piscopi see Tilos		
Pitcairn Group		J 20
Pitcairn	Pitcairn Group	J 20 :4



Pitt	Canada	F 4 :11
Pitt	Canada	F 4 :15
Pittilu	Bismarck Archipelago	I 13 :1
Plantain Is	Sierra Leone	E 48 :20
Platte	Seychelles Is	L 15 :18
Plavnick	Yugoslavia	C 10 :20
Poeah	Celebes	D 39 :13
Poilao	Portuguese Guinea	E 41 :9
Pola	Samoan Is	J 22 :13
Polikandros see Folegrandos		
Pomona	Scotland	C 18 :41 —
Ponam	Bismarck Archipelago	I 13 :1
Ponape	Caroline Is	J 4 :6
Ponds I. of	Canada	F 4 :14
Pontine Is	Italy	C 25 :34 —
Ponza	Italy	C 25 :34 —
Porcher	Canada	F 4 :11
Porcos Is	Portuguese Guinea	E 41 :9
Porcs	Grozet Is	L 7 :4
Porto Santo	Madeira Is	K 13 :2
Ports	Bermudas	K 4 :8
Posik	Sumatra	D 45 :16
Possession see Prise de Possession		
Possession Is	Ross Dependency	N 7 :4

Pott	New Caledonia	I 20 :1
Powell	Falkland Is Dependency	N 5 :4
Pownal	Canada	F 4 :14
Praslin	Seychelles Is	L 15 :13
Prat	Chili	H 6 :14
Premuda	Yugoslavia	C 10 :20
Price	Canada	F 4 :11
Prince Charles Foreland	Spitzbergen Archipelago	M 9 :6
Prince Edward	Canada	F 4 :20
Prince Edward Is		L 14
Prince George	Franz Joseph Land	M 3 :9
Prince Imperial Archipelago see Hoto		
Prince Patrick	Canada	F 4 :26
Prince of Wales	Alaska	F 3 :7
Prince of Wales	Canada	F 4 :12
Prince of Wales	Malaya	D 25 :16
Princess Royal	Canada	F 4 :11
Principe	Gulf of Guinea Is	K 11 :2
Prinsen	Java	D 40 :19
Princesse Margrethes	Greenland	M 4 :29
Princesse Thyras	Greenland	M 4 :29
Prise de Possession	Grozet Is	L 7 :5
Procida	Italy	C 25 :35
Proclamation	Australian Antarctic Dependency	N 4 :12



Providence	Seychelles Is	L 15 :14
Providencia	Colombia	H 7 :33
Prvic	Yugoslavia	C 10 :20
Pserimo	Greece	C 8 :46
Pua see Poeah		
Puerto Rico		G 19
Puffin	England and Wales	C 17 :11
Pullen	Canada	F 4 :15
Pulo - for islands with this prefix see under Proper name		
Pulo Milc	Nicobar Is	L 13 :9
Punam Kunto	Korea	D 23 :22
Putang	Thailand	D 28 :9
Puyadas Is	Panama	G 8 :19
Pye Is	Alaska	F 3 :10
Qais	Iran	D 18 :7
Qerqertaq	Greenland	M 4 :28
Qeqertaq see Skalø		
Qeqertarssuaq	Greenland	M 4 :28
Qeqertarssuatsiaq see Hareben		
Qianarteq	Greenland	M 4 :27
Qishm	Iran	D 18 :8
Queen Charlotte Is	Canada	F 4 :11
Quelpart see Saishuto		

Quengo	Panama	G 8 :19
Querimba	Mozambique	E 38 :10
Quibo see Coiba		
Quinchao	Chili	H 6 :17
Quiriquina	Chili	H 6 :19
Raas	Java	D 40 :20
Raasay	Scotland	E 18 :23
Rab	Yugoslavia	C 10 :20
Rabot	Falkland Is Dependency	N 5 :3
Radack Chain	Marshall Is	J 18 :2
Radama	Madagascar	L 10 :18
Rae	Marshall Is	J 18 :1
Raffles	Greenland	M 4 :27
Ragged	Bahamas	G 11 :17
Raiatea	Tahiti Archipelago	J 23 :8
Raidjoea	Java	D 40 :21
Raimandu	Maldives Is	L 11 :12
Rainer	Franz Joseph Land	M 3 :13
Raivavae	Tubuai Is	J 27 :2
Rajaampat Is	New Guinea (Dutch)	D 43 :10
Raka	Arabia	D 3 :17
Rakahanga	Cook Is	J 6 :9
Ralick Chain	Marshall Is	J 18 :1
Rambi	Fiji Is	J 8 :15



Rambutyo	Bismarck Archipelago	I 13 :1
Ramsay	Canada	F 4 :11
Ranga	Caroline Is	J 4 :6
Rangiroa	Tuamotu Is	J 26 :5
Raoe	Moluccas	D 41 :11
Raoul	see Sunday	
Rapa	Tubuai Is	J 27 :3
Rapa Nui	see Easter	
Raroto	Korea	D 23 :22
Rarotonga	Cock Is	J 6 :10
Rashowa-To	Kurile Is	D 24 :10
Raskatin	Maldiva Is	L 11 :10
Rasmadu	Maldiva Is	L 11 :10
Raso	Cape Verde Is	K 7 :11
Rat	Aleutians	J 2 :5
Rat Is	Aleutians	J 2 :5
Ratack Chain	see Radack Chain	
Ratas	Dominican Republic	G 15 :16
Rathbone	Greenland	M 4 :27
Ratones Cay	Panama	G 8 :19
Ratones Is	Puerto Rico	G 19 :8
Rawi	Thailand	D 28 :9
Ray	Indo-China	D 17 :12
Raza	Mexico	F 7 :49

Rebunjima	Japan	D 20 :2
Recif Jouan	Loyalty Is	I 19 :4
Redang (Gt. and Little)	Malaya	D 25 :12
Redlick	Louisiade Archipelago	I 18 :1
Redonda	Leeward Is	G 18 :9
Red Skin	Andaman Is	L 3 :5
Re Fugio	Chili	H 6 :17
Rei	Cape Verde Is	K 7 :11
Reinda Adelaida Archipelago	Chili	H 6 :24
Reinby	Norway	C 36 :25
Renard Is	Louisiade Archipelago	I 18 :5
Renaud	Falkland Is Dependency	N 5 :3
Rendova	Solomon Is	I 24 :11
Rennell	Chili	H 6 :24
Rennell	Solomon Is	I 24 :12
Retafudu	Maldiva Is	L 11 :14
Reunion	Madagascar	L 10 :19
Rey	Panama	G 8 :19
Rhode	U.S.A.	F 6 :47
Rhodes	Greece	C 8 :46
Riacho Is	Argentine	H 3 :10
Ribbenesoy	Norway	C 36 :25
Riesco	Chili	H 6 :24
Rikieppu	Marshall Is	J 18 :2



Rimatara	Tubuai Is	J 27 :4
Ringgold Is	Fiji Is	J 8 :8
Ringvassby	Norway	C 26 :25
Riouw Archipelago	Sumatra	D 45 :16
Rishirijima	Japan	D 20 :2
Rivero	Chili	H 6 :14
Rivers	Bermudas	K 4 :14
Roatan	Honduras	G 6 :19
Roberts	Falkland Is Dependency	N 5 :5
Robertson	Falkland Is Dependency	N 5 :3
Robinson	Falkland Is Dependency	N 5 :3
Roches Salamanca	Kerguelen Is	L 8 :3
Rocky	Indo-China	D 17 :12
Rodriguez	Chili	H 6 :24
Rodriguez	Mauritius	L 12 :2
Roen	Moluccas	D 41 :4
Rohi	Maldives Is	L 11 :11
Rolfsby	Norway	C 36 :13
Romang	Moluccas	D 41 :14
Romanq	Cuba	G 12 :7
Rombo	Cape Verde Is	K 7 :11
Römö	Denmark	C 34 :27
Rona	Scotland	C 18 :23 —
Ronaldsay (North)	Scotland	C 18 :41 —
Ronaldsay (South)	Scotland	C 18 :41 —

Roncador Cay	Colombia	H 7 :33
Ronde	Windward Is	G 22 :3
Rondes Is	Kerguelen Is	L 8 :3
Rong	Indo-China	D 17 :11
Rongelap see Rongorappu		
Rongerik see Rongirikku		
Rongirikku	Marshall Is	J 18 :2
Rongorappu	Marshall Is	J 18 :2
Rong-Sam Lem	Indo-China	D 17 :11
Rongui	Mozambique	E 38 :10
Roosevelt	Ross Dependency	N 7 :4
Ross	Andaman Is	L 3 :5
Ross	Burma	D 14 :19
Ross	Falkland Is Dependency	N 5 :3
Ross	Ross Dependency	N 7 :3
Rossel	Louisiade Archipelago	I 18 :6
Röst	Norway	C 36 :17
Rota	Marianas Is	J 16 :7
Roti	Timor (Dutch)	D 48 :10
Rottumeroog	Holland	C 29 :13
Rotuma	Fiji Is	J 8 :9
Round	Mauritius	L 12 :3
Rousay	Scotland	C 18 :41
Royale	French Guiana	H 12 :14
Royal Geographic Society Is	Canada	F 4 :12



Royalist Is (Truk Is)	Caroline Is	J 4 :8
Rozengain	Moluccas	D 41 :4
Rudolf	Franz Joseph Land	M 3 :13
Rukunoru see Lukunor		
Rum	Scotland	C 18 :23
Rum Cay	Bahamas	G 11 :18
Rumungu	Caroline Is	J 4 :9
Rurutu	Tubuai Is	J 27 :5
Russell	Canada	F 4 :12
Russell	Solomon Is	I 24 :13
Ruths	Greenland	M 4 :27
Rutland	Andaman Is	L 3 :5
Ryukyu Archipelago see Nansei Archipelago		
Saba	Leeward Is	G 18 :12
Sabari	Louisiade Archipelago	I 18 :8
Sabbioncello see Peljesac		
Sabinal	Cuba	G 12 :7
Sabine	Greenland	M 4 :27
Saboenting	Java	D 40 :14
Saboga	Panama	G 8 :19
Saddle	Falkland Is Dependency	N 5 :4
Saddle	New Hebrides	I 21 :15
Sado	Japan	D 20 :43
Saeboes	Java	D 40 :14

Safaga	Egypt	E 13 :4
Sagdleq	Greenland	M 4 :28
St. Agnes (Scilly Is)	England and Wales	C 17 :67
St. Anne	Seychelles Is	L 15 :18
St. Barthelemy	Leeward Is	G 18 :12
St. Benito Is	Mexico	F 7 :49
St. Catherine	U.S.A.	F 6 :19
St. Christopher	Leeward Is	G 18 :10
St. Croix	Virgin Is	G 21 :2
St. David's	Bermudas	K 4 :9
St. Elmo	Panama	G 8 :19
St. Eustatius	Leeward Is	G 18 :12
St. Francois	Seychelles Is	L 15 :15
St. George	U.S.A.	F 6 :18
St. George's	Bermudas	K 4 :10
St. Helena		K 14
St. John	Canada	F 4 :35
St. John	Virgin Is	G 21 :3
St. Joseph	French Guiana	H 12 :14
St. Joseph	U.S.A.	F 6 :26
St. Kilda	Scotland	C 18 :44
St. Kitts see St. Christopher		
St. Lawrence	Alaska	F 3 :10
St. Lucia	Windward Is	G 22 :4
St. Luke's	Burma	D 14 :19



St. Martin	Leeward Is	G 18 :11
St. Martins (Scilly Is)	England and Wales	C 17 :67 —
St. Marys (Scilly Is)	England and Wales	C 17 :67 —
St. Matthew's	Burma	D 14 :19
St. Matthias Is	Bismarck Archipelago	I 13 :9
St. Pierre	Canada	F 4 :34
St. Pierre	Seychelles Is	L 15 :16
St. Simons	U.S.A.	F 6 :19
St. Thomas	Virgin Is	G 21 :4
St. Vincent	Windward Is	G 22 :5
Saim	Franz Joseph Land	M 3 :13
Ste. Dimon	Faroe Is	K 9 :10 —
Ste. Marie	Madagascar	L 10 :20
Saipan	Marianas Is	J 16 :8
Saishuto	Korea	D 23 :22
Sakar	Bismarck Archipelago	I 13 :12
Sakishima Gunto (Retto) (Nansei Archipelago)	Japan	D 20 :66
Sakobaoe	see Sipora	
Sakura	Caroline Is	J 4 :8
Sal	Cape Verde Is.	K 7 :5
Salajar	Celebes	D 39 :16
Salawati	New Guinea (Dutch)	D 43 :10
Sala-Y-Gomez		J 21
Salebaboe	Celebes	D 39 :12
Salina	Italy	C 25 :32 —

Salisbury	Canada	F 4 :12
Salisbury	Franz Joseph Land	M 3 :10
Salt	Virgin Is	G 21 :8
Saltcay	Virgin Is	G 21 :8
Saltholm	Denmark	C 34 :13
Salut (Iles du)	French Guiana	H 12 :14
Samar	Philippines	D 49 :11
Samba	Portuguese Guinea	E 41 :9
Sam-chow	China	D 5 :22
Samesarn	Thailand	D 28 :7
Samet	Thailand	D 28 :7
Samoan Is		J 22
Samos	Greece	C 8 :52
Samothraki	Greece	C 8 :53
Samso	Denmark	C 34 :17
Samson (Scilly Is)	England and Wales	C 17 :67
Samui	Thailand	D 28 :9
Sanak Is	Alaska	F 3 :10
Sanana	Celebes	D 39 :14
San Andres Is	Colombia	H 7 :33
S Antioco	Italy	C 25 :28
Sanaroa see Welle		
San Clemente	U.S.A.	F 6 :13
San Cristobal	Galapagos Is	J 9 :7
San Cristobal	Solomon Is	I 24 :14



Sand	Hawaiian Is	J 12 :7
Sand	Santa Cruz Is	I 23 :8
Sanday	Scotland	C 18 :41
Sanders	Bismarck Archipelago	I 13 :1
San Diego	Mexico	F 7 :49
Sandø	Faroe Is	K 9 :11
Sandwich Is	see Hawaiian Is	
S. Esteban	Mexico	F 7 :49
San Francisco	Mexico	F 7 :49
Sangeang	Java	D 40 :23
Sangihe	Celebes	D 39 :12
Sanibel Is	U.S.A.	F 6 :18
S. Ignacio	Mexico	F 7 :49
S. Juan	Mexico	F 7 :49
S. Juanito	Mexico	F 7 :49
San Jose	Mexico	F 7 :49
San Jose	Panama	G 8 :19
S. Lorenzo	Mexico	F 7 :49
San Lorenzo	Peru	H 14 :24
San Marcos	Mexico	F 7 :49
S. Martin	Mexico	F 7 :49
San Miguel	U.S.A.	F 6 :13
San Nicolas	U.S.A.	F 6 :13
San Pedro	Chili	H 6 :17
S. Pedro Martir	Mexico	F 7 :49

S. Pedro Nolasco	Mexico	F 7 :49
S. Pietro	Italy	C 25 :28
San Salvador	Bahamas	G 11 :19
San Salvador	Galapagos Is	J 9 :8
Santa Barbara	U.S.A.	F 6 :13
Santa Catalina	Mexico	F 7 :49
Santa Cruz	Santa Cruz Is	I 23 :4
Santa Cruz Is		I 23
Santa Cruz	Galapagos Is	J 9 :9
Santa Cruz	Mexico	F 7 :49
Santa Cruz	U.S.A.	F 6 :13
Santa Fe	Galapagos Is	J 9 :10
Santa Ines	Chili	H 6 :24
Santa Isabel	Solomon Is	I 24 :15
Santa Luzia	Cape Verde Is	K 7 :6
Santa Margarita	Mexico	F 7 :49
Santa Maria	Azores	K 3 :6
Santa Maria	Cuba	G 12 :7
Santa Maria	Chili	H 6 :12
Santa Maria	Mexico	F 7 :49
Santa Maria	New Hebrides	I 21 :4
Santa Rosa	U.S.A.	F 6 :13
Santa Rosa	U.S.A.	F 6 :18
Santiago	Puerto Rico	G 19 :8
Sant'Iago	see Sao Tiago	



Santo Antao	Cape Verde Is	K 7 :7
Santorini see Thira		
Saoebi	Java	D 40 :14
Saoer	Java	D 40 :14
Sao Jorge	Azores	K 3 :7
Sao Miguel	Azores	K 3 :8
Saona	Dominican Republic	G 15 :21
Sao Nicolau	Cape Verde Is	K 7 :8
Sao Sebastiao	Brazil	H 5 :30
Sao Tiago	Cape Verde Is	K 7 :9
Sao Tome	Gulf of Guinea Is	K 11 :3
Sao Vicente	Cape Verde Is	K 7 :10
Saparoea	Moluccas	D 41 :1
Sapelo	U.S.A.	F 6 :19
Sapoedi Is	Java	D 40 :20
Sappurai Syo	Marianas Is	J 16 :11
Sarakino	Greece	C 8 :54
Sardinia	Italy	C 25 :26
Sardlermiut see Storö		
Sariguah see Sariguwan		
Sariguwan	Marianas Is	J 16 :11
Saringi	Java	D 40 :23
Sark	England and Wales	C 17 :66
Sarupai	Bonvouloir Is	I 14 :3
Sasardi Is	Panama	G 8 :19

Saseel	Java	D 40 :14
Satawan	Caroline Is	J 4 :4
Satouwan	see Satawan	
Saunders	Falkland Is	K 8 :3
Saunders	South Sandwich Is	K 16 :5
Savaii	Samoa Is	J 22 :9
Savana	Virgin Is	G 21 :8
Sawoe Is	Java	D 40 :21
Scalloway	Scotland	C 18 :42
Scalpay	Scotland	C 18 :23
Scarpanto	Greece	C 8 :46
Scedro	Yugoslavia	C 10 :20
Schiermonnikoog	Holland	C 29 :11
Schildpad Is	Celebes	D 39 :13
Schmidt	Severnaya Zemlya	M 8 :6
Schouten Is	New Guinea (British)	D 44 :10
Schouten Is	New Guinea (Dutch)	D 43 :11
Scilly Is	England and Wales	C 17 :67
Scilly Is	Tahiti Archipelago	J 23 :9
Scott	Ross Dependency	N 7 :4
Scott Is	Canada	F 4 :11
Sea Cow	see Bird	
Seal	Alaska	F 3 :10
Sea Lion Is	Falkland Is	K 8 :3
Sebangka	Sumatra	D 45 :16



Sebatik	Borneo (British North)	D 35 :14
Seboekoe	Borneo (Dutch)	D 37 :14
Secas Is	Panama	G 8 :19
Seesand	Germany	C 22 :37
Segula	Aleutians	J 2 :5
Seiland	Norway	C 36 :13
Seisogunto	Korea	D 23 :22
Sejero	Denmark	C 34 :17
Selaroe	Moluccas	D 41 :13
Seloe	Moluccas	D 41 :13
Semaoe	Timor (Dutch)	D 48 :11
Sembilan	Malaya	D 25 :17
Semenov	New Siberia Is	M 6 :5
Semichi Is	Aleutians	J 2 :4
Semidi Is	Alaska	F 3 :10
Semisopchnoi	Aleutians	J 2 :5
Sene	Portuguese Guinea	E 41 :9
Senja	Norway	C 36 :25
Senyavin Is	Caroline Is	J 4 :7
Sepandjang	Java	D 40 :14
Sera	Moluccas	D 41 :13
Serifos	Greece	C 8 :45
Sermata	Moluccas	D 41 :10
Serpent	Mauritius	L 12 :3
Serrana Bank	Colombia	H 7 :33

Serranilla Bank	Colombia	H 7 :33
Serrano	Chili	H 6 :14
Serutu	Borneo (Dutch)	D 37 :14
Sestrunj	Yugoslavia	C 10 :20
Severnaya Zemlya		M 8
Seychelles Is		L 15
Seymour	Falkland Is Dependency	N 5 :3
Shag	Kerguelen Is	L 8 :3
Shaikh Shu'aib	Iran	D 18 :7
Shannon	Greenland	M 4 :27
Shapinsay	Scotland	C 18 :41
Shasukotan-to	Kurile Is	D 24 :5
Shaw	Alaska	F 3 :10
Sha-wei-shan	China	D 5 :20
Shelter	U.S.A.	F 6 :40
Shepherd Is	New Hebrides	I 21 :16
Sherbro	Sierra Leone	E 48 :12
Shetland Is	Scotland	C 18 :42
Shichiyo Shoto (Truk Is)	Caroline Is	J 4 :8
Shiki Shoto (Truk Is)	Caroline Is	J 4 :8
Shikoku	Japan	D 20 :3
Shikotan-to	Kurile Is	D 24 :6
Shimoagata	Japan	D 20 :40
Shimokoshikijima	Japan	D 20 :29
Shimushiru-to	Kurile Is	D 24 :7



Shinchito	Korea	D 23 :22
Shinijigunto	Korea	D 23 :22
Shoanto	Korea	D 23 :22
Shortland Is	Solomon Is	I 24 :16
Shumagin Is	Alaska	F 3 :10
Shumushu-to	Kurile Is	D 24 :8
Shushigunto	Korea	D 23 :22
Shuyack	Alaska	F 3 :10
Siaoe	Celebes	D 39 :12
Siberoet	Sumatra	D 45 :22
Sicily	Italy	C 25 :26
Sidoelang-Besar	Java	D 40 :14
Siete Hermanos Is	Dominican Republic	G 15 :16
Sifnos	Greece	C 8 :45
Signy	Falkland Is Dependency	N 5 :4
Sijang	Thailand	D 28 :7
Silba	Yugoslavia	C 10 :20
Silhouette	Seychelles Is	L 15 :17
Silva de Afuera	Panama	G 8 :19
Simberi	Bismarck Archipelago	I 13 :10
Simeonof	Alaska	F 3 :10
Simer	Arabia	D 3 :18
Simeuloe	Sumatra	D 45 :24
Simi	Greece	C 8 :46
Simpson	Chili	H 6 :14

Singapore	Malaya	D 25 :20
Singkep	Sumatra	D 45 :16
Siomu-shan	China	D 5 :13
Sipan	Yugoslavia	C 10 :20
Sipora	Sumatra	D 45 :22
Sir Hugh Rose	Andaman Is	L 3 :5
Siros	Greece	C 8 :45 —
Sisi	Bismarck Archipelago	I 13 :1
Sisters Is	Andaman Is	L 3 :5
Skalø	Greenland	M 4 :28
Skantzoura	Greece	C 8 :54 —
Skarda	Yugoslavia	C 10 :20
Skerda	Yugoslavia	C 10 :20
Skiathos	Greece	C 8 :54 —
Skiropoula	Greece	C 8 :54 —
Skiros	Greece	C 8 :54 —
Skokholm	England and Wales	C 17 :50 —
Skomer	England and Wales	C 17 :50 —
Skopelos	Greece	C 8 :54 —
Skraekkensbugt	see Kialineq	
Skuð	Faroe Is	K 9 :12 —
Skye	Scotland	C 18 :23 —
Sleepers Is	Canada	F 4 :31
Smith	Canada	F 4 :31
Smith	U.S.A.	F 6 :28



Smith	U.S.A.	F 6 :41
Smith	U.S.A.	F 6 :54
Smith	Falkland Is Dependency	N 5 :5
Smith's	Bermudas	K 4 :11
Sneedsoffs	Greenland	M 4 :27
Snow	Falkland Is Dependency	N 5 :5
Snow Hill	Falkland Is Dependency	N 5 :3
Soasio	Celebes	D 39 :10
Society Is	see Tahiti Archipelago	
Socotra		L 16
Soeanggi	Moluccas	D 41 :4
Soegi	Sumatra	D 45 :16
Soela Is	Celebes	D 39 :14
Soemba	Java	D 40 :22
Soembawa	Java	D 40 :23
Soga	Portuguese Guinea	E 41 :9
Sohukusanto	Korea	D 23 :22
Sokongens	Greenland	M 4 :27
Solitaire	Kerguelen Is	L 8 :3
Solo	Fiji Is	J 8 :15
Solomon Is		I 24
Solomons Temples Is	Canada	F 4 :31
Solor	Java	D 40 :24
Solta see Sulet		
Sombrero	Virgin Is	G 21 :5

Somerset	Bermudas	K 4 :12
Somerset	Canada	F 4 :12
Sopa Sopa	Bismarck Archipelago	I 13 :1
Sorol	Caroline Is	J 4 :10
Sororu see Sorol		
Soroya	Norway	C 36 :13
Sotyunkwankunto	Korea	D 23 :22
South Andaman	Andaman Is	L 3 :4
South Button	Andaman Is	L 3 :5
South Georgia		K 15
Southampton	Canada	F 4 :13
South Keeling	Cocos Is	L 5 :4
South Marsh	U.S.A.	F 6 :28
South Orkney Is	Falkland Is Dependency	N 5 :4
South Sandwich Is		K 16
South Sentinel	Andaman Is	L 3 :5
South Shetland Is	Falkland Is Dependency	N 5 :5
South Thule	South Sandwich Is	K 16 :4
Spectacle see Hunt's		
Speedwell	Falkland Is	K 8 :3
Spiekeroog	Germany	C 22 :38
Spitzbergen Archipelago		M 9
Sporades (North)	Greece	C 8 :54
Spotted	Canada	F 4 :14
Spruce	Alaska	F 3 :10



Stagnone	Italy	C 25 :30 —
Stampalia	Greece	C 8 :46 —
Starbuck	Line Is	J 15 :9
Star Peak	see Mera Lava	
Staten	Argentina	H 3 :32
Staten	U.S.A.	F 6 :40
Stephens	Canada	F 4 :11
Stevenson	Australian Antarctic Dependency	N 4 :12
Stewart	Chili	H 6 :24
Stewart	New Zealand	I 12 :12
Stirling	Solomon Is	I 24 :18
Stjernöya	Norway	C 36 :13
Stokes	Chili	H 6 :14
Stolbovoi	New Siberia Is	M 6 :5
Store Koldewey	Greenland	M 4 :27
Storö	Greenland	M 4 :27
Storöen	Greenland	M 4 :28
Stosch	Chili	H 6 :24
Strait	Andaman Is	L 3 :5
Strathord Is	Bonvouloir Is	I 14 :5
Stratton Is	Canada	F 4 :31
Stromboli	Italy	C 25 :32 —
Stromö	Faroe Is	K 9 :13 —
Stronsay	Scotland	C 18 :41 —
Stuart	Alaska	F 3 :10

Sturge	Ross Dependency	N 7 :1
Suda	Arabia	D 3 :19
Söderoog	Germany	C 22 :37
Suheli Par Is	Laccadive Is	L 9 :7
Suiyo (Truk Is)	Caroline Is	J 4 :8
Sulet	Yugoslavia	C 10 :20
Sultan's see Male		
Sulu Archipelago	Philippines	D 49 :14
Sunday	Kermadec Is	J 14 :3
Sungnen-shan	China	D 5 :12
Supply Reef see Sappurai Syo		
Susui	Fiji Is	J 8 :3
Susuki (Truk Is)	Caroline Is	J 4 :8
Sutwik	Alaska	F 3 :10
Suvadiva Atoll	Maldives Is	L 11 :14
Suvorov	Cook Is	J 6 :11
Sverdrup Is	Canada	F 4 :27
Svinø	Faroe Is	K 9 :15
Swains	Samoa Is	J 22 :10
Swallow Is	Santa Cruz Is	I 23 :5
Swan	Falkland Is	K 8 :3
Swan	U.S.A.	F 6 :27
Swedish Foreland	Spitzbergen Archipelago	M 9 :6
Swona	Scotland	C 18 :41
Syðerø	Faroe Is	K 9 :14



Sydney	Phoenix Is	J 19 :10
Sylt	Germany	C 22 :37
Taam	Moluccas	D 41 :9
Taasinge	Denmark	C 34 :25
Tabar	Bismarck Archipelago	I 13 :10
Tabar Is	Bismarck Archipelago	I 13 :10
Tabiteuea	Gilbert Is	J 11 :9
Taboga	Panama	G 8 :19
Taboguilla	Panama	G 8 :19
Tabor	Panama	G 8 :19
Tafahi	Hoorn Is	J 13 :5
Tagomago	Spain	C 38 :23
Tagula	Louisiade Archipelago	I 18 :7
Tahaa	Tahiti Archipelago	J 23 :10
Tahaboe	Celebes	D 39 :14
Tahiti Archipelago		J 23
Tahiti	Tahiti Archipelago	J 23 :11
Tahuata	Marquesas Is	J 17 :6
Tahuenehuac	Chili	H 6 :17
Tai-chow	China	D 5 :12
Tain	Moluccas	D 41 :13
Taip Juru see Neill		
Taishan	China	D 5 :12
Tajandoe	Moluccas	D 41 :9

Taka see Teke

Takashima	Japan	D 20 :29
Takatikku	Caroline Is	J 4 :6
Takoate see Sisters Is		
Takutea	Cook Is	J 6 :12
Talandjang see Enggano		
Talang	Malaya	D 25 :17
Talatakoh	Celebes	D 39 :13
Talaud	Celebes	D 39 :12
Tamana	Gilbert Is	J 11 :11
Tambelan	Borneo (Dutch)	D 37 :13
Tambisan	Borneo (British North)	D 35 :14
Tamboelongan	Celebes	D 39 :16
Tana	New Hebrides	I 21 :13
Tanaga	Aleutians	J 2 :1
Tanahbala	Sumatra	D 45 :20
Tanahdjampea	Celebes	D 39 :16
Tanahmasa	Sumatra	D 45 :20
Tanegashima	Japan	D 20 :29
Tanega Sima (Nansei Archipelago)	Japan	D 20 :66
Taneti	Moluccas	D 41 :8
Tang	Indo-China	D 17 :11
Tanga Is	Bismarck Archipelago	I 13 :11
Tangier	U.S.A.	F 6 :54
Tanimbar	Moluccas	D 41 :13



Tanna see Tana

Tanoa	Tonga Is	J 25 :2
Tao	Thailand	D 28 :9
Tsongi	Marshall Is	J 18 :4
Tapakku	Caroline Is	J 4 :6
Tapat	Moluccas	D 41 :12
Tapeteuea	see Tabiteuea	
Tarakan	Borneo (Dutch)	D 37 :14
Tara-vai	Gambier Is	J 10 :4
Tarawa	Gilbert Is	J 11 :10
Tarmugli	Andaman Is	L 3 :5
Tar-mugu	see Outram	
Tarmugu-tara	see John Lawrence	
Tarut	Arabia	D 3 :13
Tasmania		I 11
Tasso	Sierra Leone	E 48 :21
Tatau	Bismarck Archipelago	I 13 :10
Tau	Samoan Is	J 22 :5
Taumako	Santa Cruz Is	I 23 :8
Taunga	Tonga Is	J 25 :5
Taveuni	Fiji Is	J 8 :10
Tavoy	Burma	D 14 :19
Te Au O To	Cook Is	J 6 :4
Tecomadji	Mozambique	E 38 :10
Tegua	New Hebrides	I 21 :15

Tehukusanto	Korea	D 23 :22
Te-Joma-De	see Sisters Is	
Teke	Marshall Is	J 18 :2
Tekputa Is	see Twins Is	
Telipari	Solomon Is	I 24 :17
Temiang	Sumatra	D 45 :16
Te Motu	Santa Cruz Is	I 23 :8
Tenedos	Turkey	D 30 :73
Tenerife	Canary Is	K 6 :7
Tenggol	Malaya	D 25 :21
Tenian	Marianas Is	J 16 :9
Ten Thousand Is	U.S.A.	F 6 :18
Teoen	Moluccas	D 41 :7
Terceira	Azores	K 3 :9
Teressa	Nicobar Is	L 13 :7
Ternate	Moluccas	D 41 :8
Terrero	Dominican Republic	G 15 :16
Terschelling	Holland	C 29 :16
Terutau	Thailand	D 28 :9
Teto	Korea	D 23 :21
Tetyonto	Korea	D 23 :20
Tevai	Santa Cruz Is	I 23 :7
Tewara	D'Entrecasteaux Is	I 16 :6
Texada	Canada	F 4 :11
Texel	Holland	C 29 :16



Thaddeus	see Faddyeevski	
Thakaundrove	Fiji Is	J 8 :15
Thasos	Greece	C 8 :55 —
Thatch Cay	Virgin Is	G 21 :8
The Brothers Is	Socotra	L 16 :2 —
The Office Boys	South Georgia	K 15 :1
Thermia	see Kithnos	
Thikombia-i-lau	Fiji Is	J 8 :3
Thira	Greece	C 8 :45 —
Thirasia	Greece	C 8 :45 —
Thithia	Fiji Is	J 8 :3
Thombia	Fiji Is	J 8 :8
Tiburon	Mexico	F 7 :49
Tidore	Moluccas	D 41 :8
Tiga	Loyalty Is	I 19 :4
Tiger	Indo-China	D 17 :10
Tijesno	Yugoslavia	C 10 :20
Tiladummati Atoll	Maldives Is	L 11 :15
Tillan Chong	Nicobar Is	L 13 :8
Tilos	Greece	C 8 :46 —
Ti-lu	China	D 5 :22
Timbu Mata	Borneo (British North)	D 35 :14
Timbun Maru	Borneo (British North)	D 35 :14
Timor		D 46
Tinadu	Maldives Is	L 11 :4

Tinakula	Santa Cruz Is	I 23 :8
Tindholm	Faroe Is	K 9 :18
Tinggi	Malaya	D 25 :10
Tinian see Tenian		
Tinos	Greece	C 8 :45 —
Tioman	Malaya	D 25 :10
Tiran	Arabia	D 3 :18 —
Tiree	Scotland	C 18 :11 —
Tjempah	Sumatra	D 45 :16
Tjombol	Sumatra	D 45 :16
Toba-Erema see North Passage		
Tobago	Trinidad	G 20 :1
Tobago	Virgin Is	G 21 :8
Tobalai	Moluccas	D 41 :12
Todos Santos Is	Mexico	F 7 :49
Toeal	Moluccas	D 41 :9
Toei	Korea	D 23 :18
Toekangbesi Is	Celebes	D 39 :15
Tofua	Tonga Is	J 25 :2
Toga	New Hebrides	I 21 :15
Togian	Celebes	D 39 :13
Tokara Sima (Nansei Archipelago) Japan		D 20 :66
Tokara Gunto (Nansei Archipelago) Japan		D 20 :66
Tokelau Is		J 24



Tokitsusho	Formosa	D 21 :10
Tokulu	Tonga Is	J 25 :2
Tokuno Sima (Nansei Archipelago)	Japan	D 20 :66
Tolandu	Maldiva Is	L 11 :11
To-le-te-le see Guitar		
Tomea	Celebes	D 39 :15
Tondoek	Java	D 40 :20
Tonga Is		J 25
Tongareva	Line Is	J 15 :10
Tongatabu	Tonga Is	J 25 :4
Tongoa	New Hebrides	I 21 :14
Tomumea	Tonga Is	J 25 :2
Toro	Italy	C 25 :28
Tororu O'Bonito	Dominican Republic	G 15 :16
Torres Is	New Hebrides	I 21 :15
Tortoba	Panama	G 8 :19
Tortola	Virgin Is	G 21 :6
Tortuga	Galapagos Is	J 9 :10
Tortuga	Mexico	F 7 :49
Totoya	Fiji Is	J 8 :11
Toshima	Japan	D 20 :53
Tower see Genovesa		
Traiguen	Chili	H 6 :14
Traill	Greenland	M 4 :27
Trak	Nicobar Is	L 13 :9

Trangan	Moluccas	D 41 :2
Trauqui	Chili	H 6 :17
Traverse	South Sandwich Is	K 16 :8
Treasurers Is	Santa Cruz Is	I 23 :8
Treasury Is	Solomon Is	I 24 :18
Treis	Nicobar Is	L 13 :9
Tremiti Is	Italy	C 25 :36
Tresco (Scilly Is)	England and Wales	C 17 :67
Triangle	Canada	F 4 :11
Trinidad (Atlantic)		K 17
Trinidad (West Indies)		G 20
Trinidad Is	Argentina	H 3 :10
Trinity	Falkland Is Dependency	N 5 :3
Trinity Is	Alaska	F 3 :10
Trinkat	Nicobar Is	L 13 :9
Tristan	Tristan da Cunha Is	K 18 :3
Tristan da Cunha Is		K 18
Trobriand Is		I 25
Truk Is	Caroline Is	J 4 :8
Trunk	Bermudas	K 4 :14
Tsising shan	China	D 5 :12
Tsushima	Japan	D 20 :40
Tuamotu Is		J 26
Tuba	Malaya	D 25 :11
Tubai see Motu Iti		



Tubuai Is		J 27
Tucker's	Bermudas	K 4 :14
Tugidak	Alask	F 3 :10
Tulusdu	Maldiva Is	L 11 :9
Tumbu	Sierra Leone	E 48 :21
Tung-hai-ting	China	D 5 :12
Tunghwang shan	China	D 5 :12
Tungkulima	Thailand	D 28 :9
Tung-shan	China	D 5 :13
Tungua	Tonga Is	J 25 :2
Tuno	Denmark	C 34 :12
Turakuna	Maldiva Is	L 11 :7
Turks Is	Bahamas	G 11 :20
Turneffe	British Honduras	G 3 :19
Turners	Mexico	F 7 :49
Turtle Is	Sierra Leone	E 48 :12
Tutuba	New Hebrides	I 21 :16
Tutuila	Samoan Is	J 22 :11
Tuvutha	Fiji Is	J 8 :3
Twins Is	Andaman Is	L 3 :5
Two Brothers	Indo-China	D 17 :12
Tyoto	Korea	D 23 :20
Tyra Cays	Nicaragua	G 7 :29

Ua-Huka	Marquesas Is	J 17 :7
Uama	D'Entrecasteaux Is	I 16 :6
Ua-Pu	Marquesas Is	J 17 :8
Ubekendt	Greenland	M 4 :28
Ueneti	Loyalty Is	I 19 :4
Ugliano see Uljan		
Uiha	Tonga Is	J 25 :2
Uist (N. and S.)	Scotland	C 18 :43
Uito	Korea	D 23 :22
Ujae see Uzyae		
Ujelang see Uziran		
Ukushima	Japan	D 20 :40
Uleguma	Maldiva Is	L 11 :7
Ulib	Yugoslavia	C 10 :20
Ulithi	Caroline Is	J 4 :10
Uljan	Yugoslavia	C 10 :20
Ulby	Norway	C 36 :25
Umak	Aleutians	J 2 :1
Umbala	Maldiva Is	L 11 :7
Umbocomo	Portuguese Guinea	E 41 :9
Umboi	Bismarck Archipelago	I 13 :12
Umm Nasan	Arabia	D 3 :17
Umnak	Aleutians	J 2 :2
Unalaska	Aleutians	J 2 :2
Unalga	Aleutians	J 2 :5



Une	Portuguese Guinea	E 41 :9
Unea	Bismarck Archipelago	I 13 :12
Unie	Italy	C 25 :42 —
Unimak	Aleutians	J 2 :2
Union	Windward Is	G 22 :3
Union Is	see Tokelau Is	
Uno	Portuguese Guinea	E 41 :9
Unst	Scotland	C 18 :42 —
Uoleva	Tonga Is	J 25 :2
Uomuku Hahake	Tonga Is	J 25 :2
Upernivik	Greenland	M 4 :28
Upolu	Samoan Is	J 22 :12
Uraba	Panama	G 8 :19
Uracao	Portuguese Guinea	E 41 :9
Uracas	see Urakasu	
Urakasu	Marianas	J 16 :10
Ureparapara	see Norbarbar	
Urukthapel	Caroline Is	J 4 :5
Urukuthaburu	see Urukthapel	
Uruppu-to	Kurile Is	D 24 :9
Urushi	see Ulithi	
Ushokov	Severnaya Zemlya	M 8 :7
Ustica	Italy	C 25 :37 —
Utian Is	Louisiade Archipelago	I 18 :8
Utila	Honduras	G 6 :19

Utim	Maldives Is	L 11 :15
Utirik	see Utorokku	
Utorokku	Marshall Is	J 18 :2
Utsuryoto	see Matsushima	
Utupua	Santa Cruz Is	I 23 :6
Uvea	Loyalty Is	I 19 :3
Uvea	Wallis Is	J 28 :1
Uziran	Marshall Is	J 18 :1
Uzyae	Marshall Is	J 18 :1
Vaagb	Faroe Is	K 9 :16
Vacca	Italy	C 25 :28
Vache (Ile a)	Haiti	G 16 :14
Vaerby	Norway	C 36 :17
Vaitupu	Ellice Is	J 7 :9
Vakaeitu	Tonga Is	J 25 :5
Valaxa	Greece	C 8 :54
Vallgrund	Finland	C 35 :16
Valverde	Chili	H 6 :17
Vancouver	Canada	F 4 :11
Vancouver	Chili	H 6 :24
Vangunu	Solomon Is	I 24 :19
Vanikoro Is	Santa Cruz Is	I 23 :7
Vannby	Norway	C 36 :25
Vanua Kula	Fiji Is	J 8 :15



Vamua Lava	New Hebrides	I 21 :15
Vamua Levu	Fiji Is	J 8 :12
Vamua Mbalavu	Fiji Is	J 8 :3
Vargas	Canada	F 4 :11
Vasilev	New Siberia Is	M 6 :5
Vate see Efate		
Vatganai	New Hebrides	I 21 :15
Vatu Lele	Fiji Is	J 8 :15
Vavua Group	Tonga Is	J 25 :5
Vavau	Tonga Is	J 25 :5
Vedra	Spain	C 38 :23
Vega	Falkland Is Dependency	N 5 :3
Veglia see Krk		
Veinandu	Maldiva Is	L 11 :8
Vejrø	Denmark	C 34 :18
Vella Lavella	Solomon Is	I 24 :20
Venado	Panama	G 8 :19
Verde	Argentine	H 3 :10
Vester	Greenland	M 4 :28
Vesteralen Is (see Individual Is)	Norway	C 36 :17 C 36 :25
Vestvagby	Norway	C 36 :17
Vevaru	Maldiva Is	L 11 :12
Vicars	Australian Antarctic Dependency	N 4 :12
Victoria	Canada	F 4 :12

Victoria	Chili	H 6 :14
Victoria	Franz Joseph Land	M 3 :13
Vidal Gormaz	Chili	H 6 :24
Viderø	Faroe Is	K 9 :17
Vieques	Puerto Rico	G 19 :8
Viera	Scotland	C 18 :41
Vinai Haven	U.S.A.	F 6 :27
Viper	Andaman Is	L 3 :5
Vir	Yugoslavia	C 10 :20
Virgin Is		G 21
Virgin Gorda	Virgin Is	G 21 :7
Vis	Yugoslavia	C 10 :20
Visokoi	South Sandwich Is	K 16 :6
Viti Levu	Fiji Is	J 8 :13
Vitu	Bismarck Archipelago	I 13 :12
Vivero	Panama	G 8 :19
Vlieland	Holland	C 29 :16
Vostok	Line Is	J 15 :11
Vrgada	Yugoslavia	C 10 :20
Vuanggava	Fiji Is	J 8 :3
Vulcano	Italy	C 25 :32
Wadu	Maldiva Is	L 11 :10
Wadu	Maldiva Is	L 11 :14
Wager	Chili	H 6 :14



Waigeo	New Guinea (Dutch)	D 43 :10
Waikaradu	Maldivé Is	L 11 :15
Wajag	New Guinea (Dutch)	D 43 :10
Wake	Marshall Is	J 18 :3
Waleabani	Celebes	D 39 :13
Waleakodi	Celebes	D 39 :13
Wales	Canada	F 4 :11
Wallis Is		J 28
Wana Wana	Solomon Is	I 24 :21
Wangerooge	Germany	C 22 :38
Wangi Wangi	Celebes	D 39 :11
Wani	Maldivé Is	L 11 :13
Warefuri	Maldivé Is	L 11 :12
Warffum see Rottumeroog		
Washington	Line Is	J 15 :12
Wass	U.S.A.	F 6 :27
Wataru Reef	Maldivé Is	L 11 :16
Watedu	Maldivé Is	L 11 :11
Water	Virgin Is	G 21 :8
Watford	Bermudas	K 4 :13
Watling see San Salvador		
Watom	Bismarck Archipelago	I 13 :12
Watota	D'Entrecasteaux Is	I 16 :6
Watter	Falkland Is Dependency	N 5 :3
Wawiwa	D'Entrecasteaux Is	I 16 :6

Waya	Fiji Is	J 8 :14
Waya Lailai	Fiji Is	J 8 :14
We	Sumatra	D 45 :10
Weddel	Falkland Is	K 8 :3
Welch	Australian Antarctic Dependency	N 4 :12
Welle	D'Entrecasteaux Is	I 16 :5
Werman	Galapagos Is	J 9 :10
West Burra	Scotland	C 18 :42
West Club	Canada	F 4 :31
West Falkland	Falkland Is	K 8 :2
West Indies		G 10
West Point	Falkland Is	K 8 :3
Westray	Scotland	C 18 :41
West Spitzbergen	Spitzbergen Archipelago	M 9 :5
Wetan	Moluccas	D 41 :3
Wetar	Moluccas	D 41 :14
Whalsey	Scotland	C 18 :42
White	Bermudas	K 4 :14
White	Ross Dependency	N 7 :4
Wight I. of	England and Wales	C 17 :64
Wilczek	Franz Joseph Land	M 3 :11
Wilifuri	Maldives Is	L 11 :8
Willis	South Georgia	K 15 :1
Wilson	Andaman Is	L 3 :5
Windward Is		G 22




Wiringili	Maldivi Is	L 11 :14
Woeliaroe	Moluccas	D 41 :13
Wokam	Moluccas	D 41 :2
Woleai	Caroline Is	J 4 :10
Wollaston	Chili	H 6 :24
Woodlark see Murua		
Wotap	Moluccas	D 41 :13
Wotho see Wotto		
Wotje see Wozzie		
Wotto	Marshall Is	J 18 :1
Wozzie	Marshall Is	J 18 :2
Wrangell		M 10
Wuvulu	Bismarck Archipelago	I 13 :12
Wyches Is	Spitzbergen Archipelago	M 9 :6
Yakushima	Japan	D 20 :29
Yaku Sima (Nansei Archipelago)	Japan	D 20 :66
Yalewa Kalou	Fiji Is	J 8 :14
Yambu	Fiji Is	J 8 :8
Yanaba	Trobriand Is	I 25 :8
Yande	New Caledonia	I 20 :3
Yandua	Fiji Is	J 8 :15
Yangasa	Fiji Is	J 8 :3
Yanggeta	Fiji Is	J 8 :14
Yanutha	Fiji Is	J 8 :8

Yap	Caroline Is	J 4 :9
Yappu see Yap		
Yaroua	Fiji Is	J 8 :3
Yaruto	Marshall Is	J 18 :1
Yas	Arabia	D 3 :15
Yasawa	Fiji Is	J 8 :14
Year	Argentina	H 3 :32
Yelibuya	Sierra Leone	E 48 :21
Yell	Scotland	C 18 :42
Yioura	Greece	C 8 :54
Ymers	Greenland	M 4 :27
Yoro Sima (Nansei Archipelago)	Japan	D 20 :66
Young	Ross Dependency	N 7 :1
Yu-hwan-ting	China	D 5 :12
Yunaska	Aleutians	J 2 :3
Zakynthos	Greece	C 8 :37
Zante see Zakynthos		
Zanzibar	Tanganyika	E 11 :20
Zarembo	Alaska	F 3 :7
Zavodovski	South Sandwich Is	K 16 :7
Zayas	Canada	F 4 :11
Zealandia Bank	Mariana Is	J 16 :11
Ziegler	Franz Joseph Land	M 3 :12



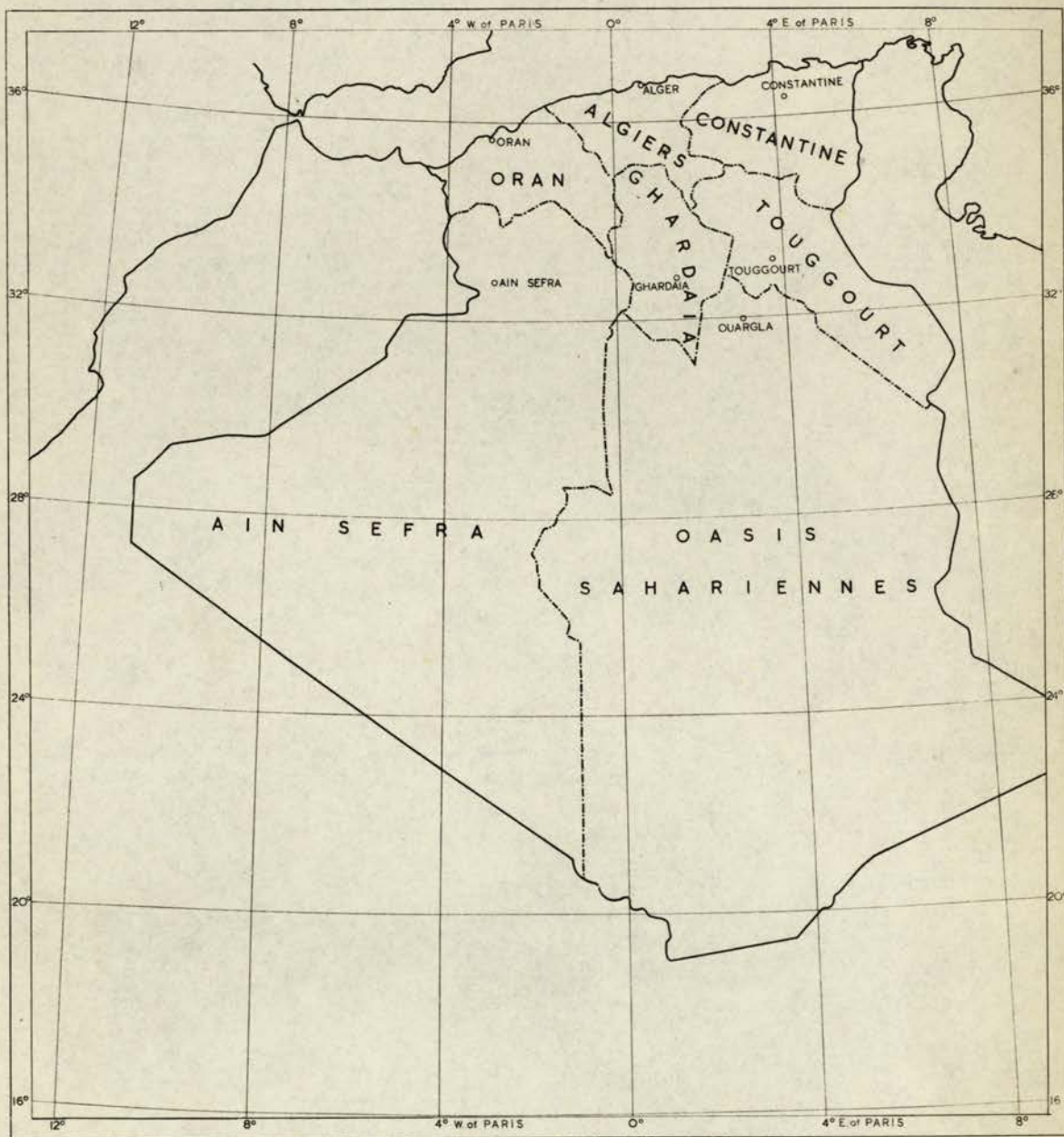
Zirije	Yugoslavia	C 10 :20
Zlarin	Yugoslavia	C 10 :20
Zuid Loloda	Moluccas	D 41 :8
Zuid-Pagai	Sumatra	D 45 :22
Zuri see Zirije		
Zut	Yugoslavia	C 10 :22
Zyabatto	Marshall Is	J 18 :2





# ALGERIA

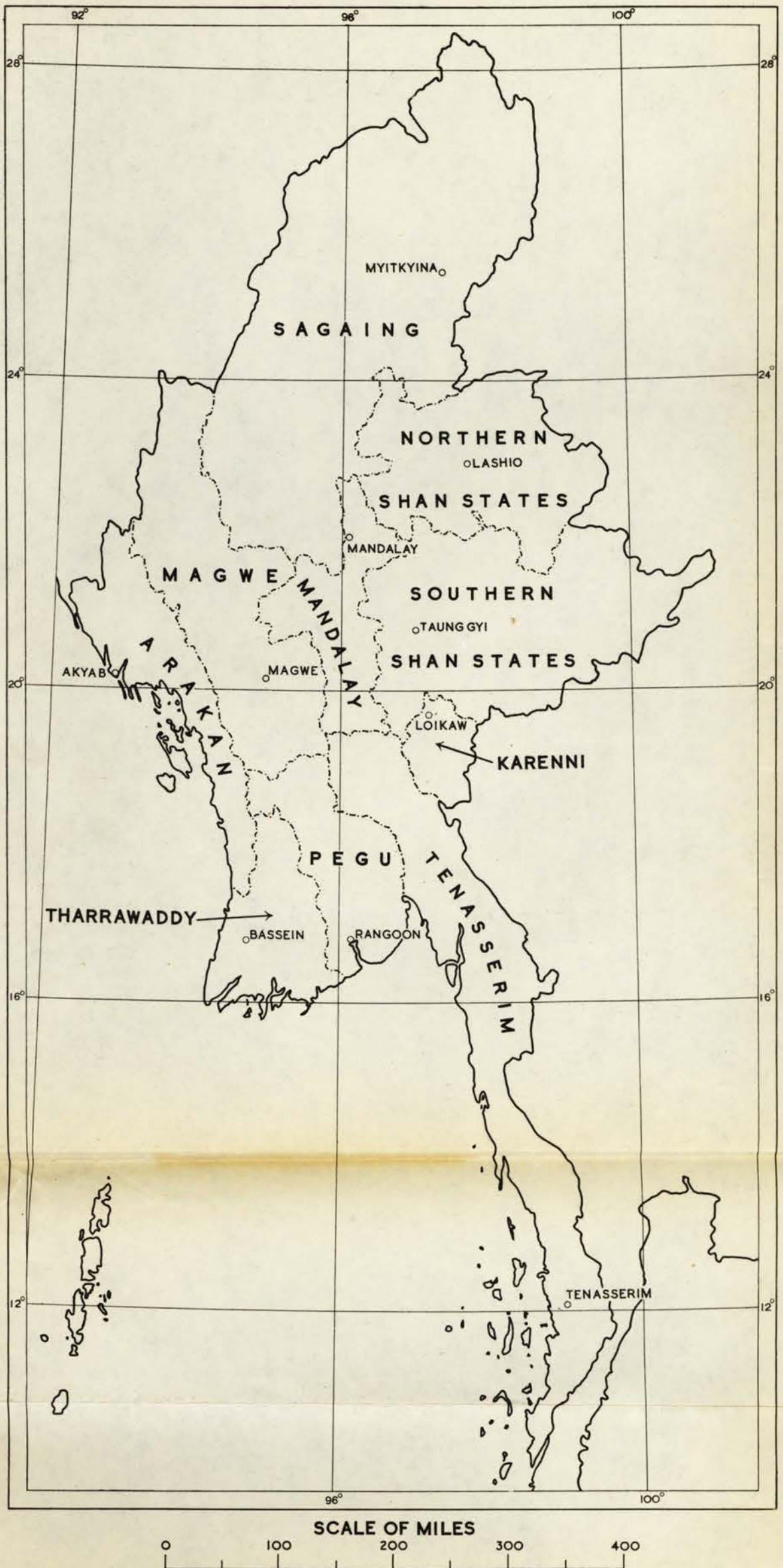
E 22



GRATICULE BASED ON PARIS WHICH IS 2° 20' 14" E. OF GREENWICH

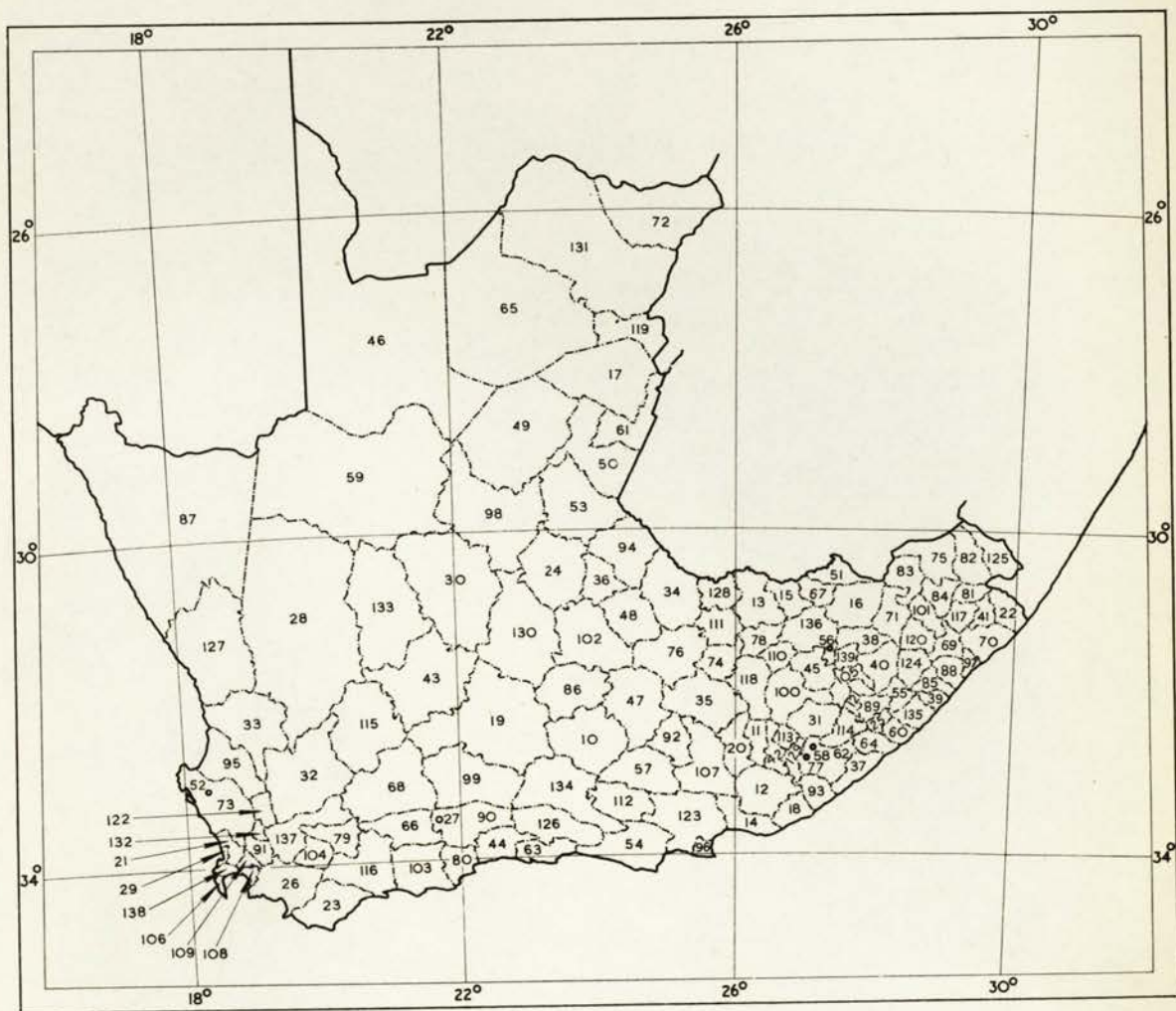
SCALE OF MILES

0 100 200 300 400 500



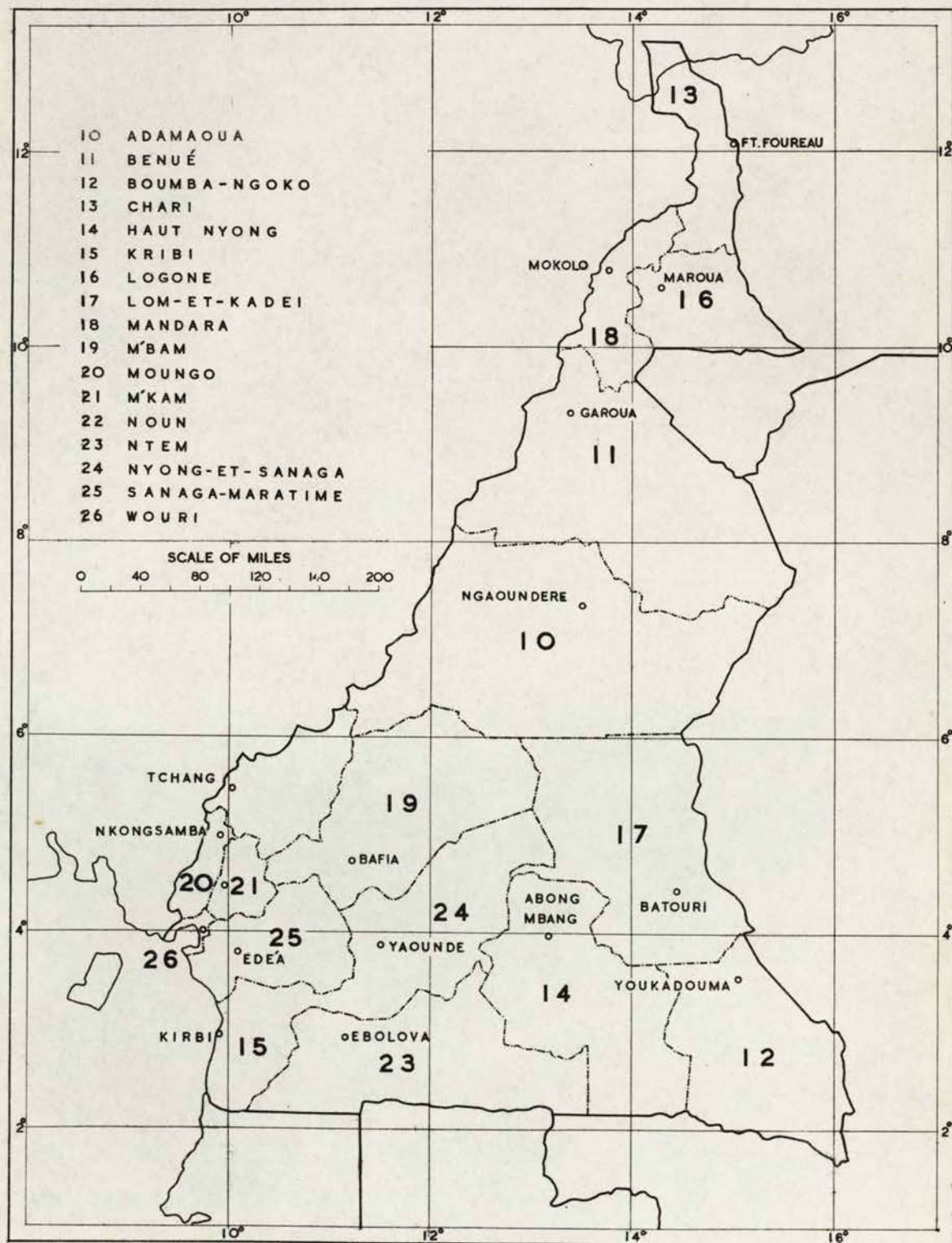


### E.55



## CAMEROONS

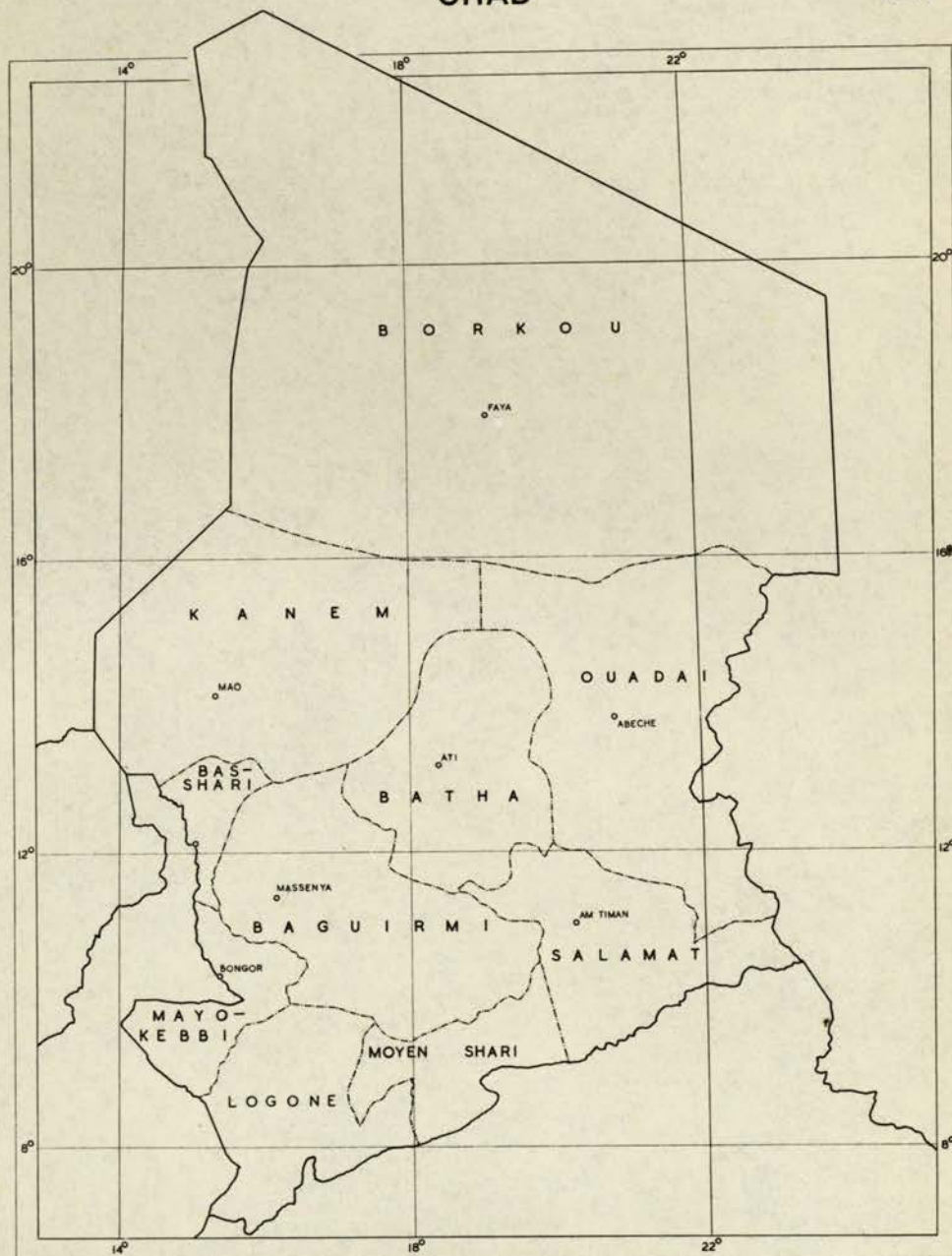
E 16





# CHAD

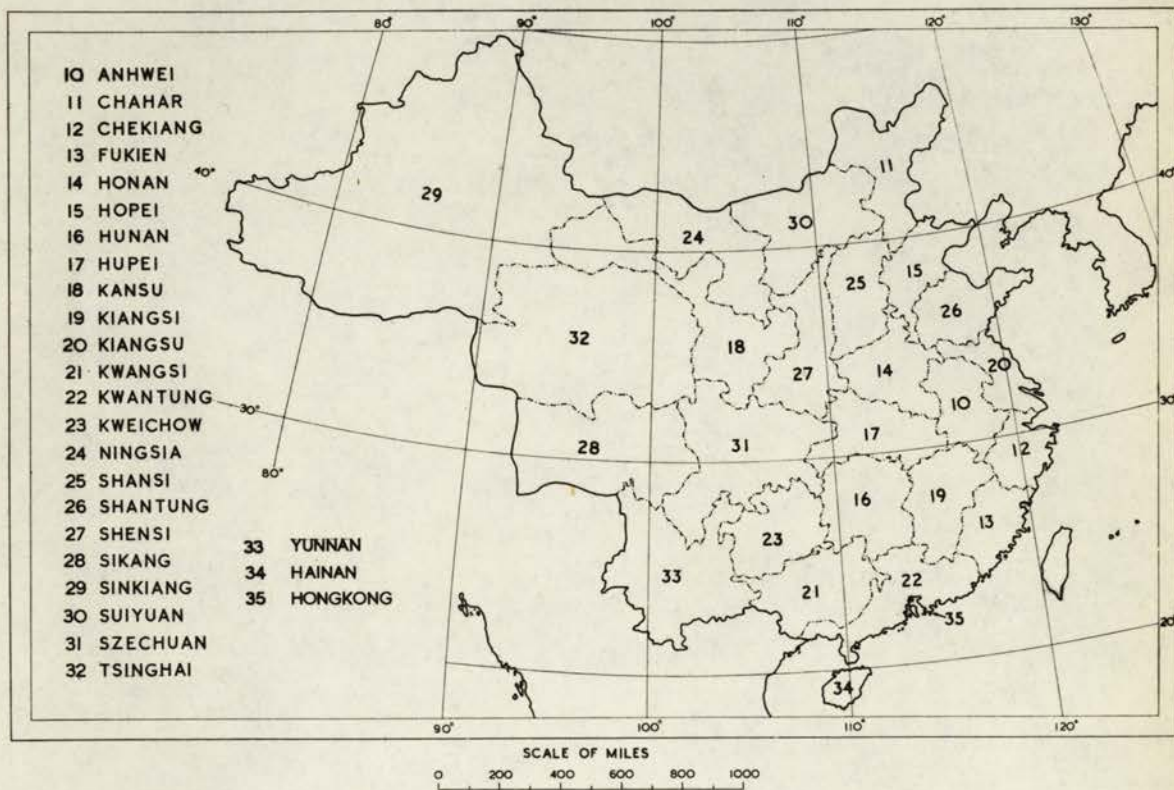
E 17



SCALE OF MILES  
0 50 100 150 200 250 300

# CHINA

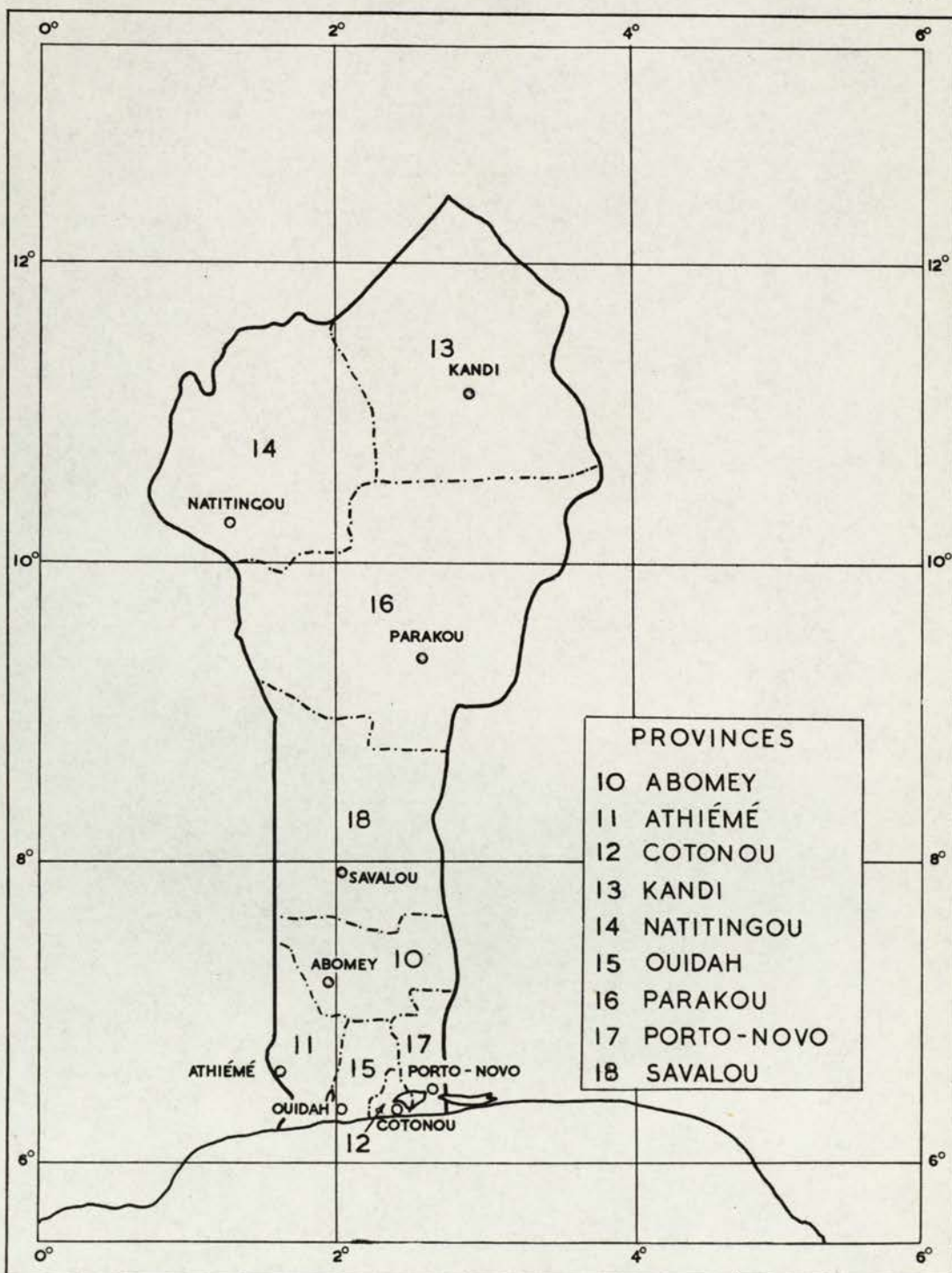
D 5





# DAHOMEY

E 26



## PROVINCES

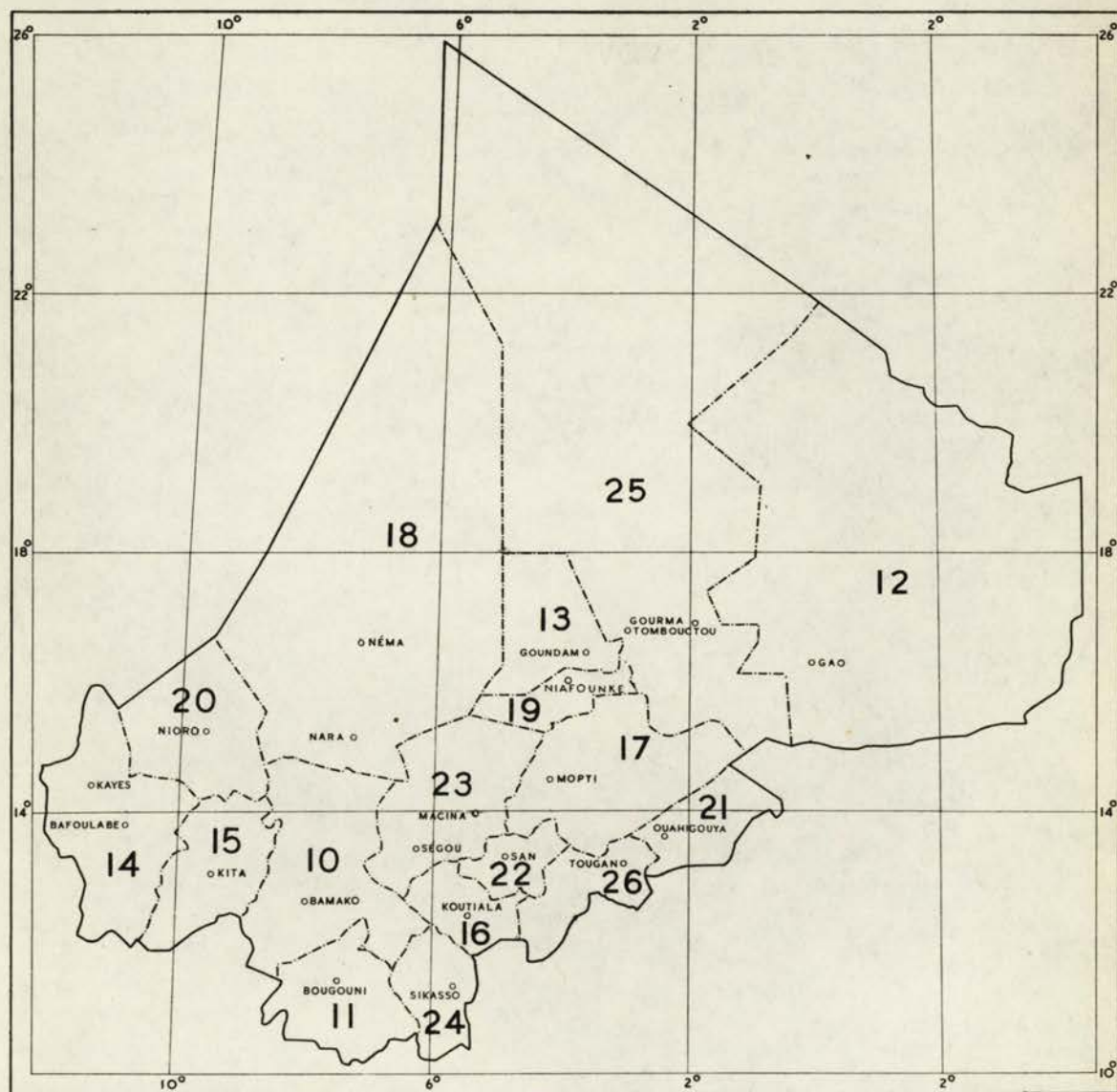
- 10 ABOMEY
- 11 ATHIÉMÉ
- 12 COTONOU
- 13 KANDI
- 14 NATITINGOU
- 15 OUIDAH
- 16 PARAKOU
- 17 PORTO-NOVO
- 18 SAVALOU

SCALE OF MILES

0 50 100 150

# FRENCH SUDAN

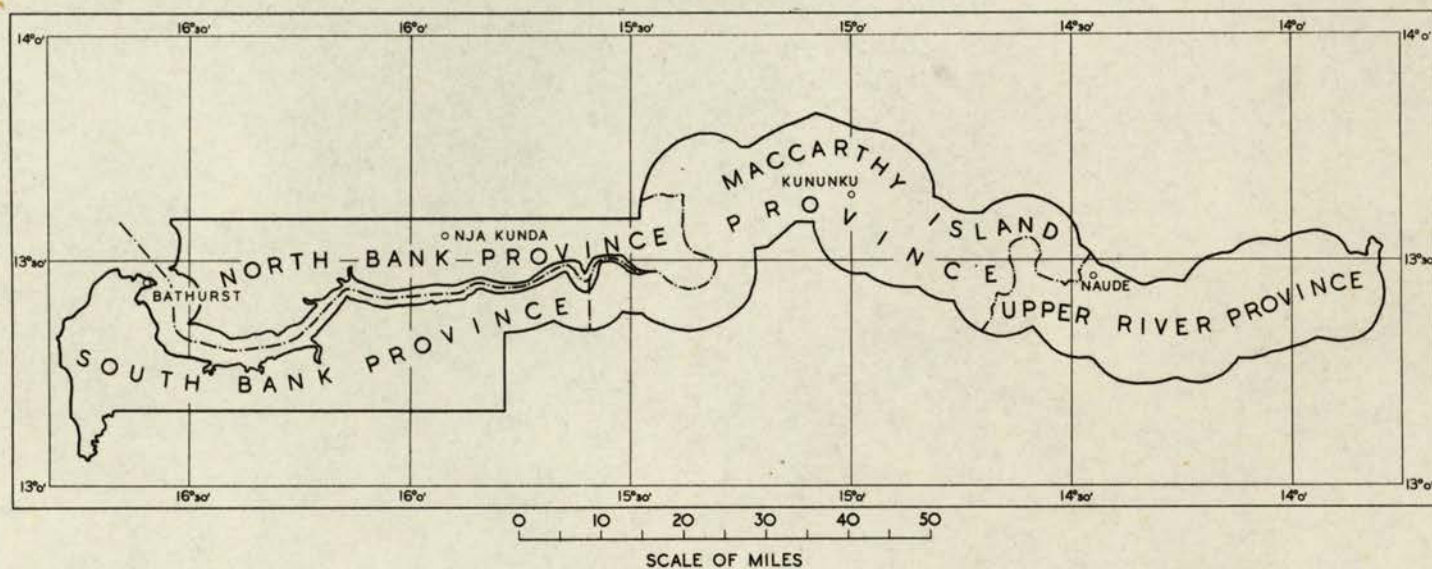
E 32





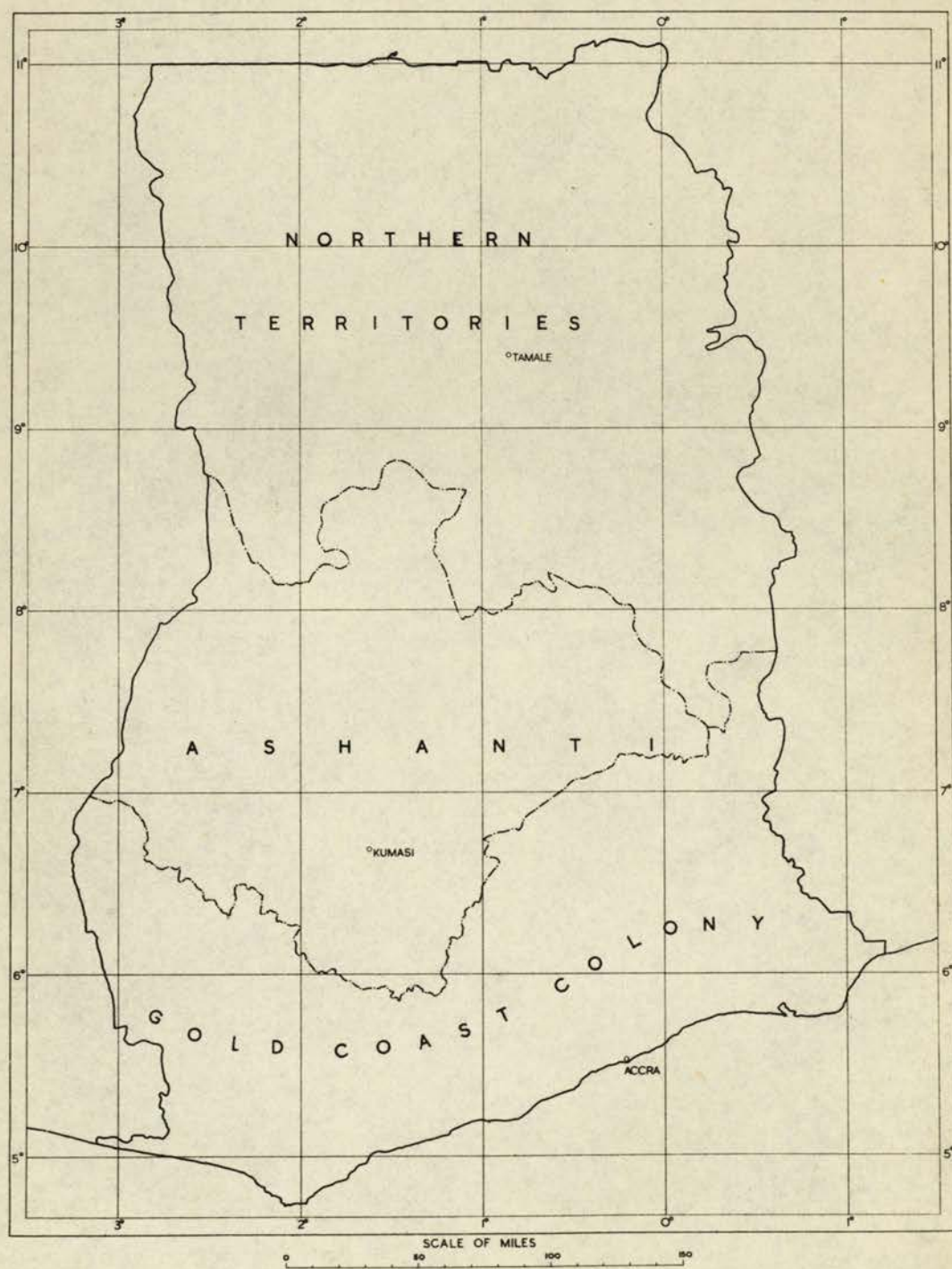
# GAMBIA

E 33



# GOLD COAST

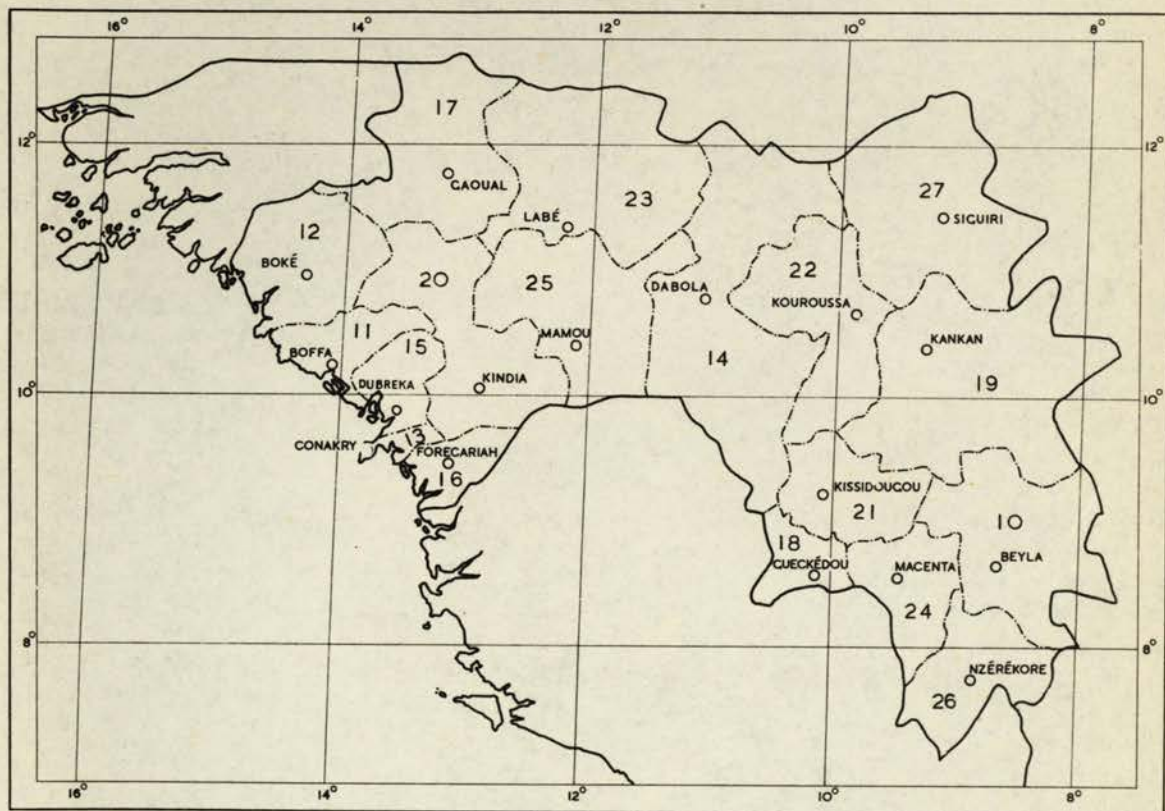
E 34





# GUINEA (FRENCH)

E 27

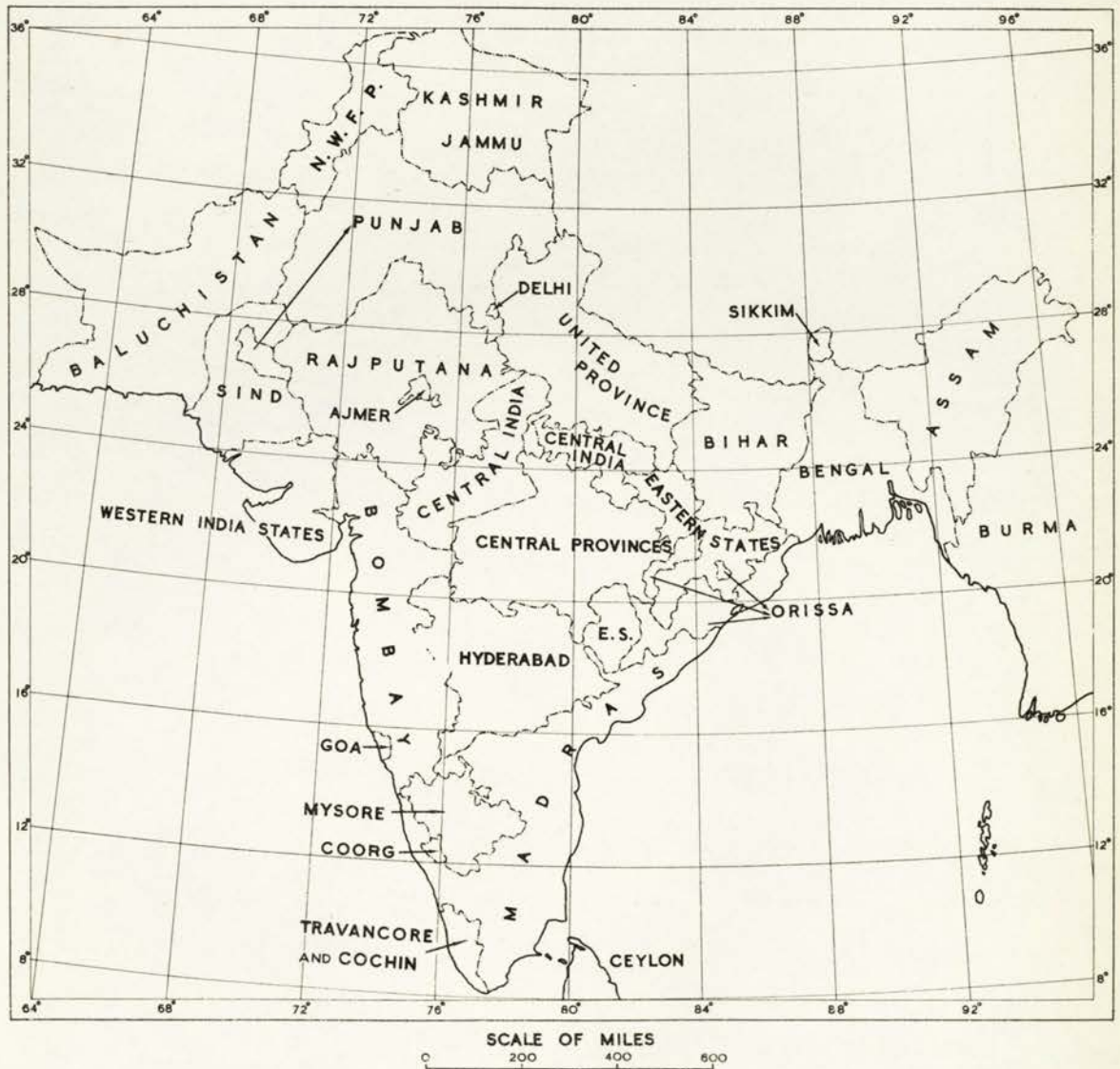


SEE. PS. 150-151 FOR REF. NOS.



# INDIA

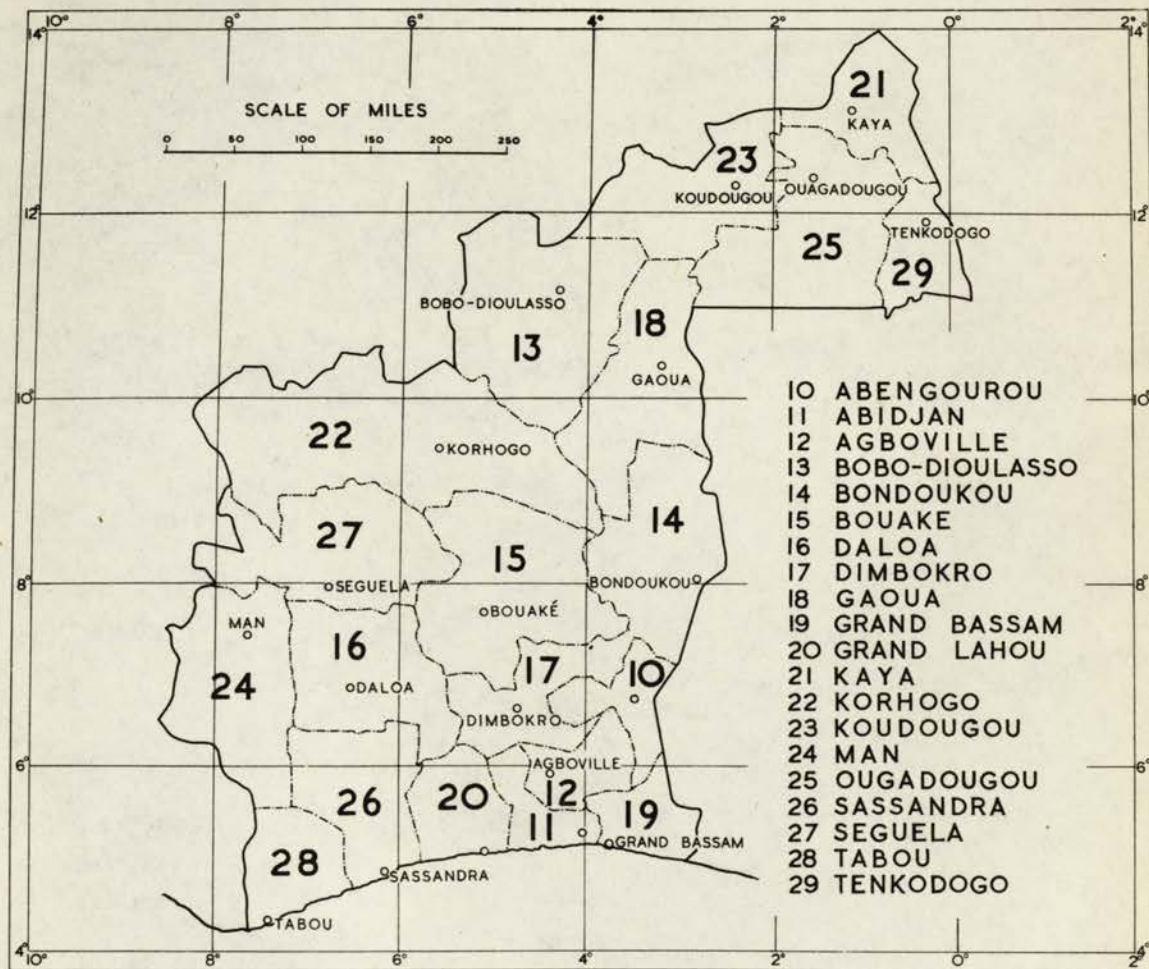
D II





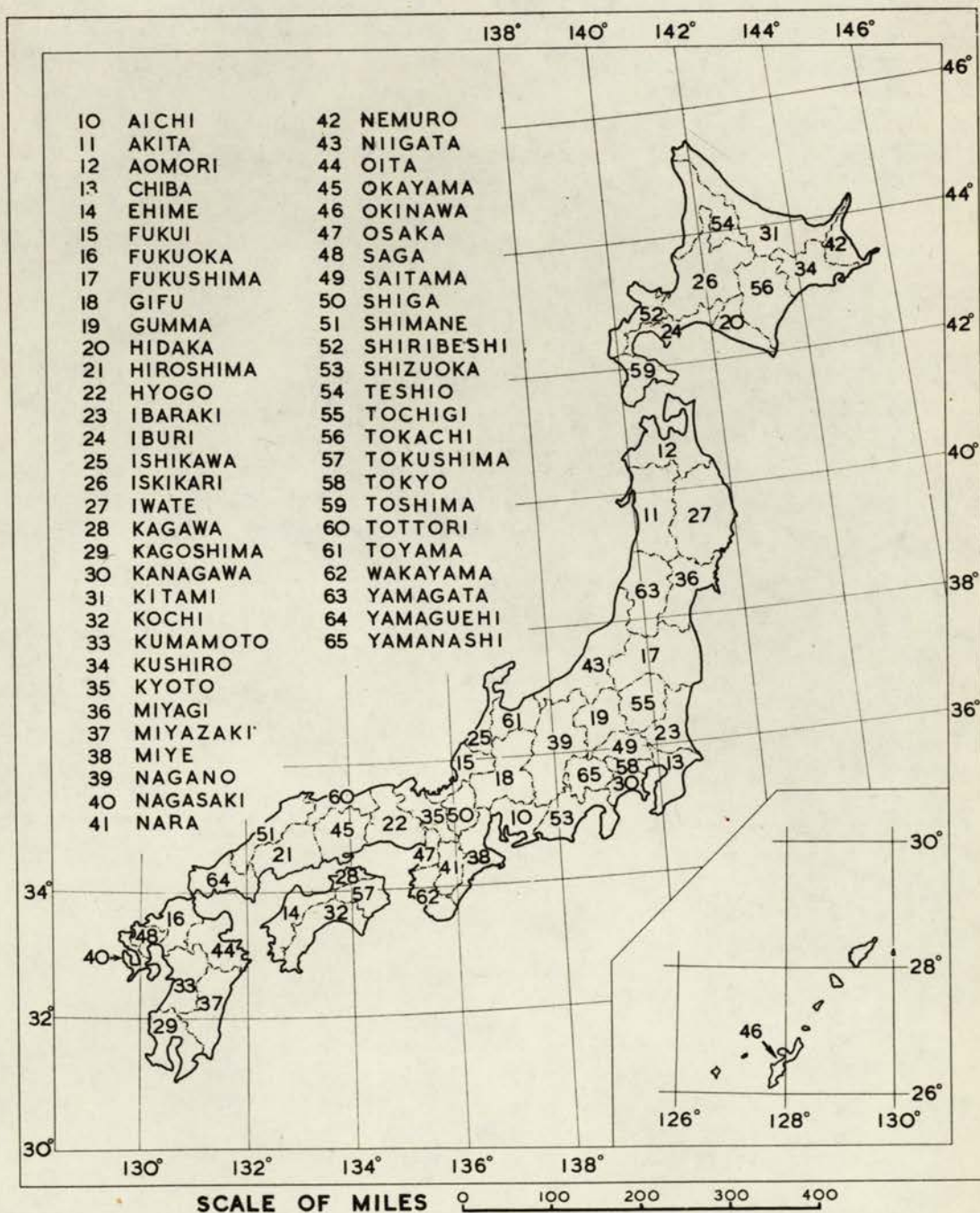
# IVORY COAST

E 28



# JAPAN

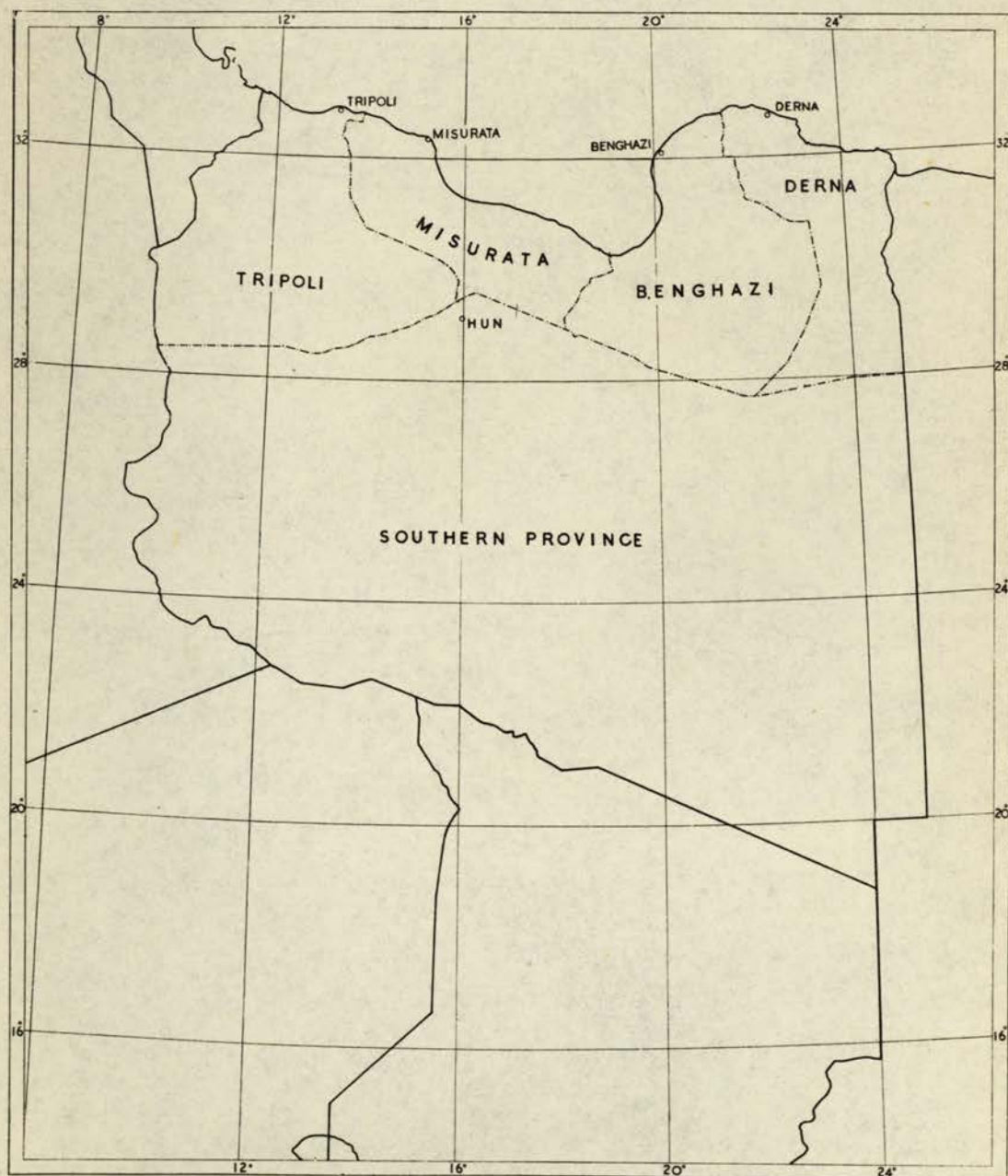
D 20





# LIBYA

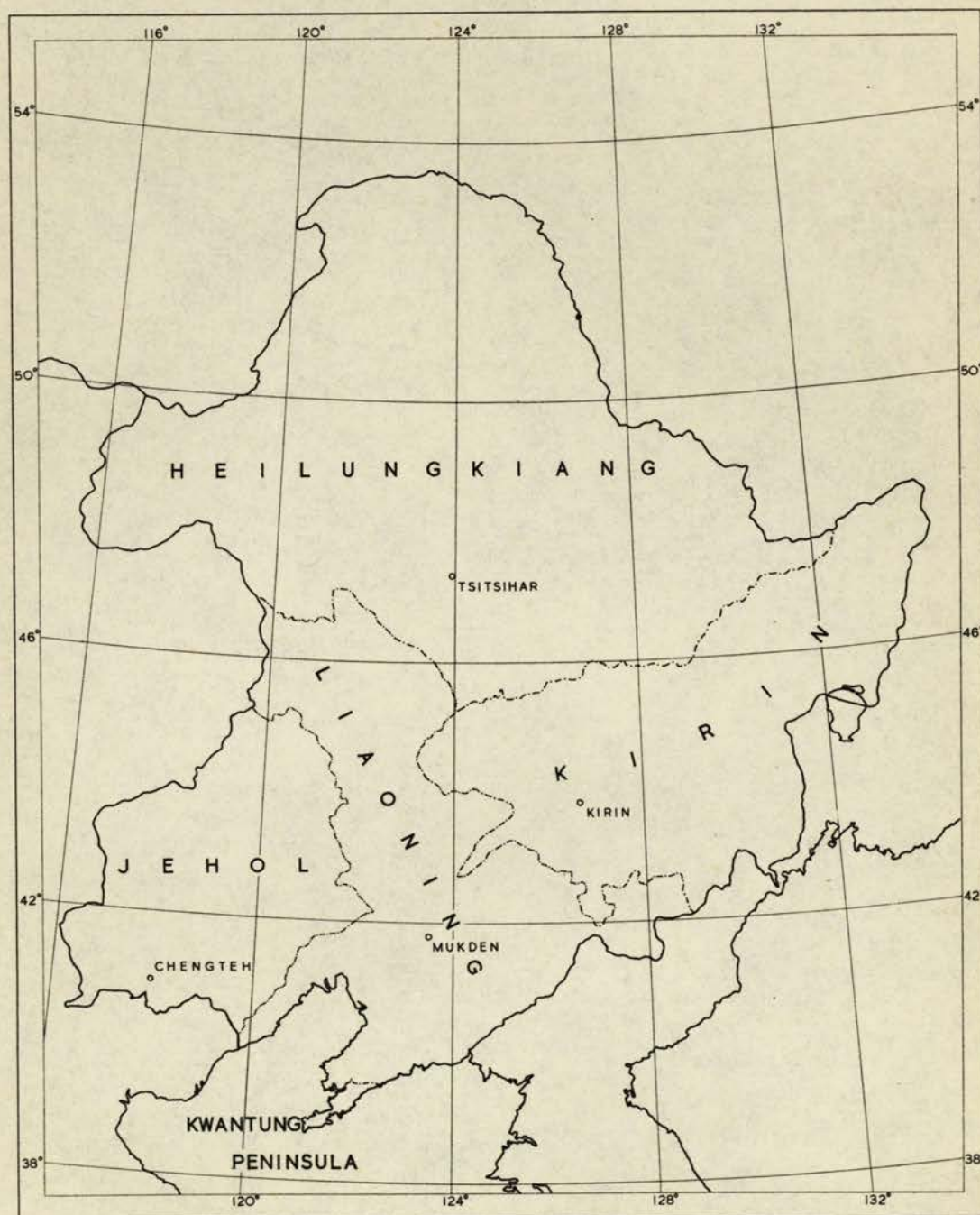
E 37



SCALE OF MILES  
0 50 100 150 200 250 300

# MANCHURIA & JEHOL

D 6

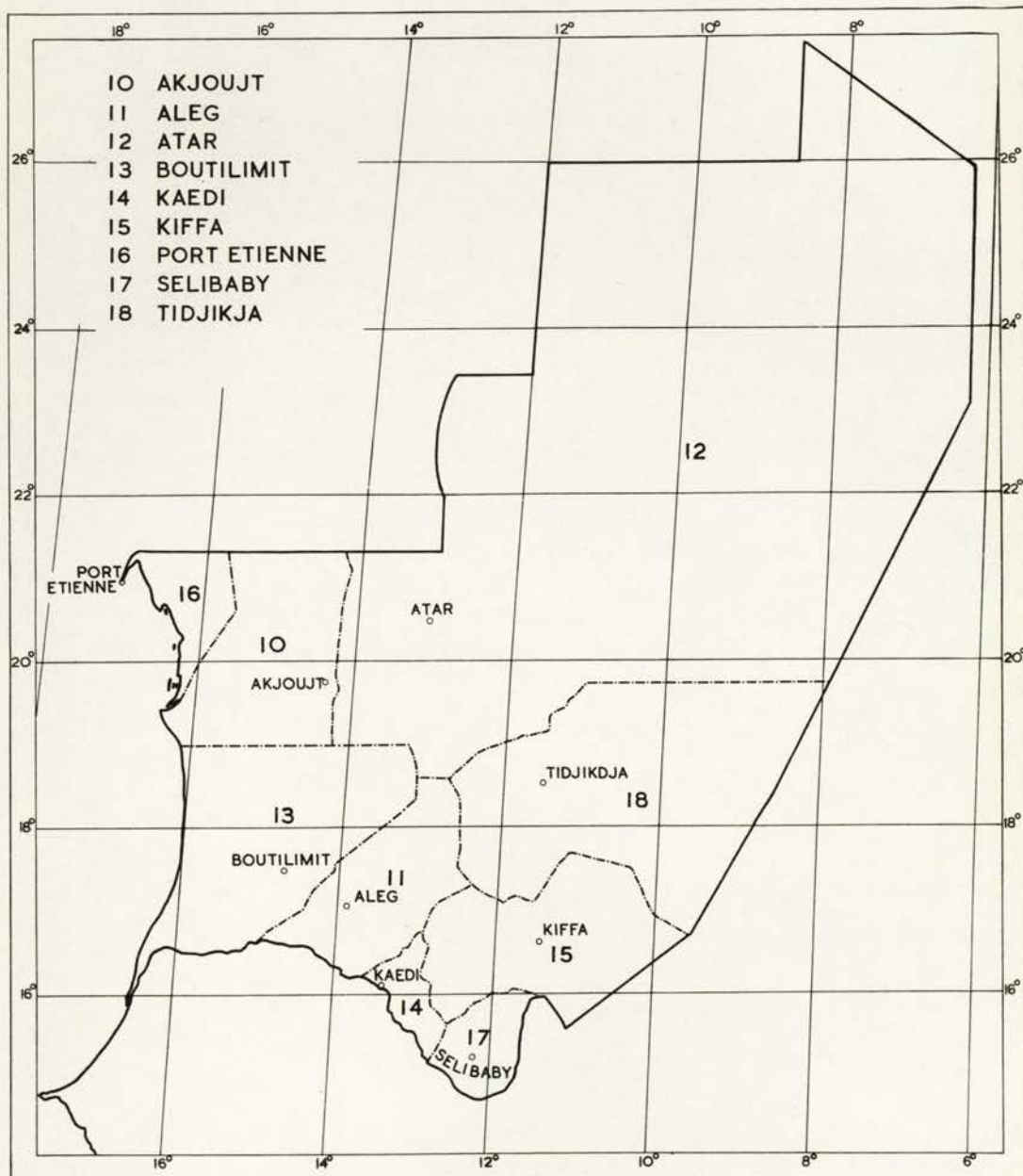


SCALE OF MILES  
0 100 200 300 400



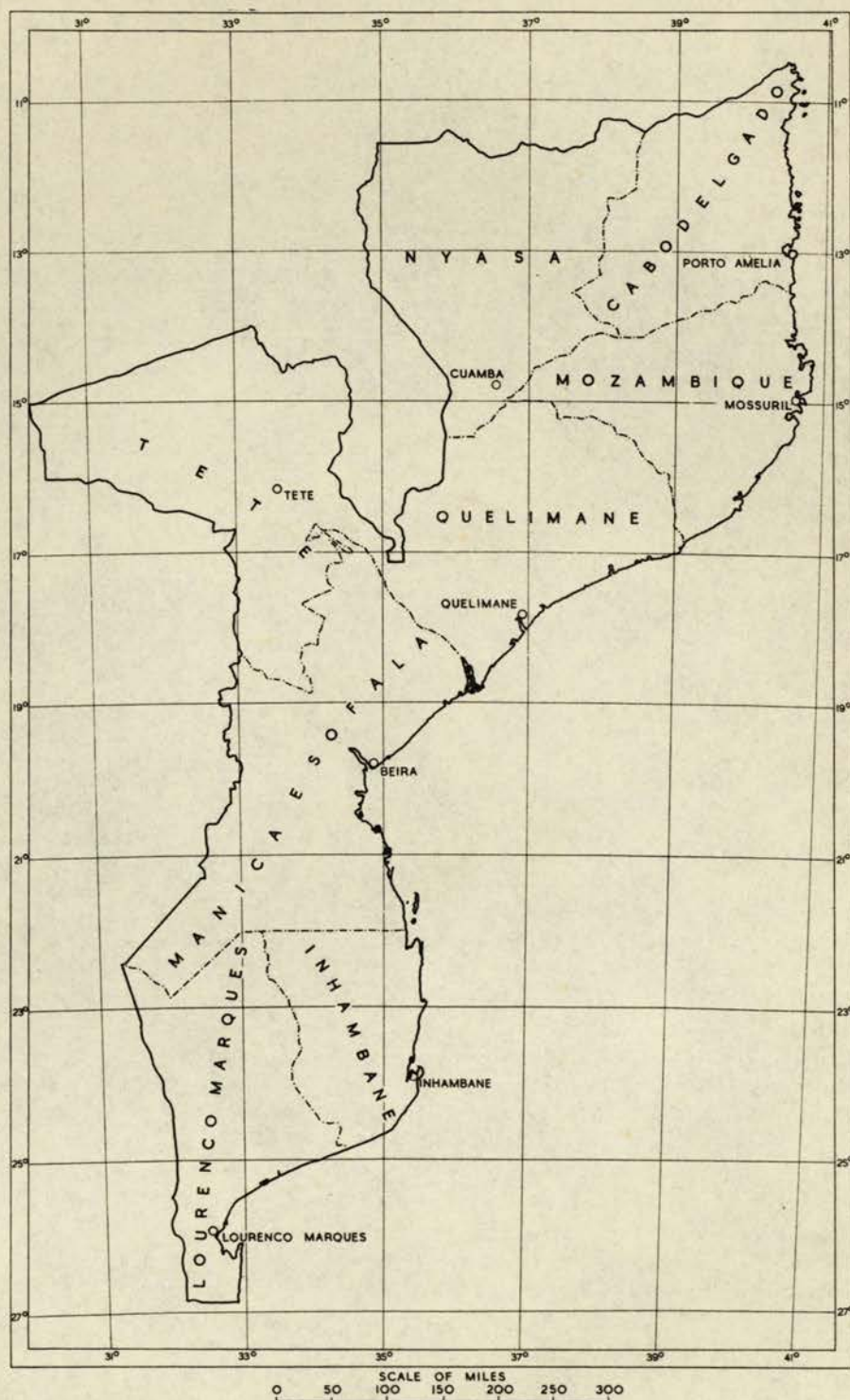
# MAURITANIA

E.29



# MOZAMBIQUE

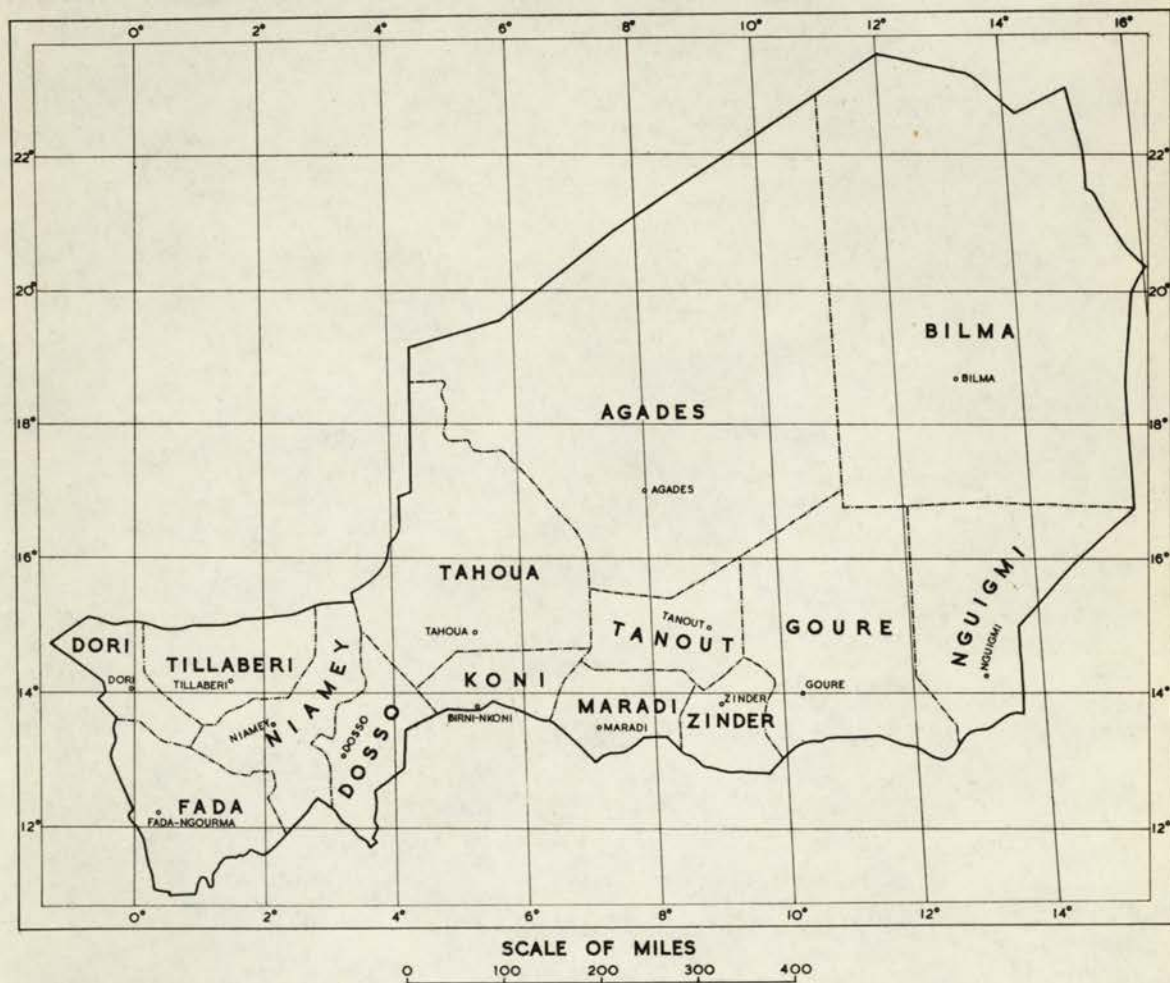
E 38





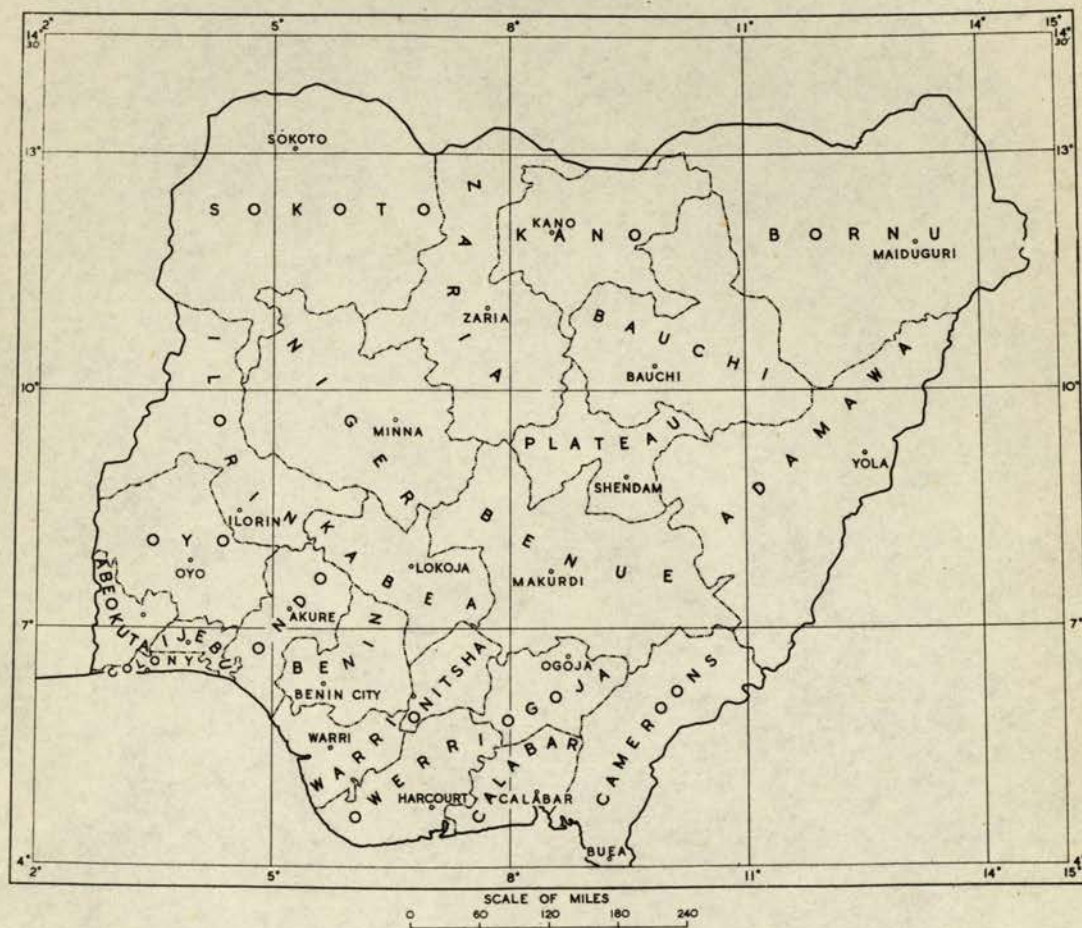
# NIGER

E 30.



# NIGERIA

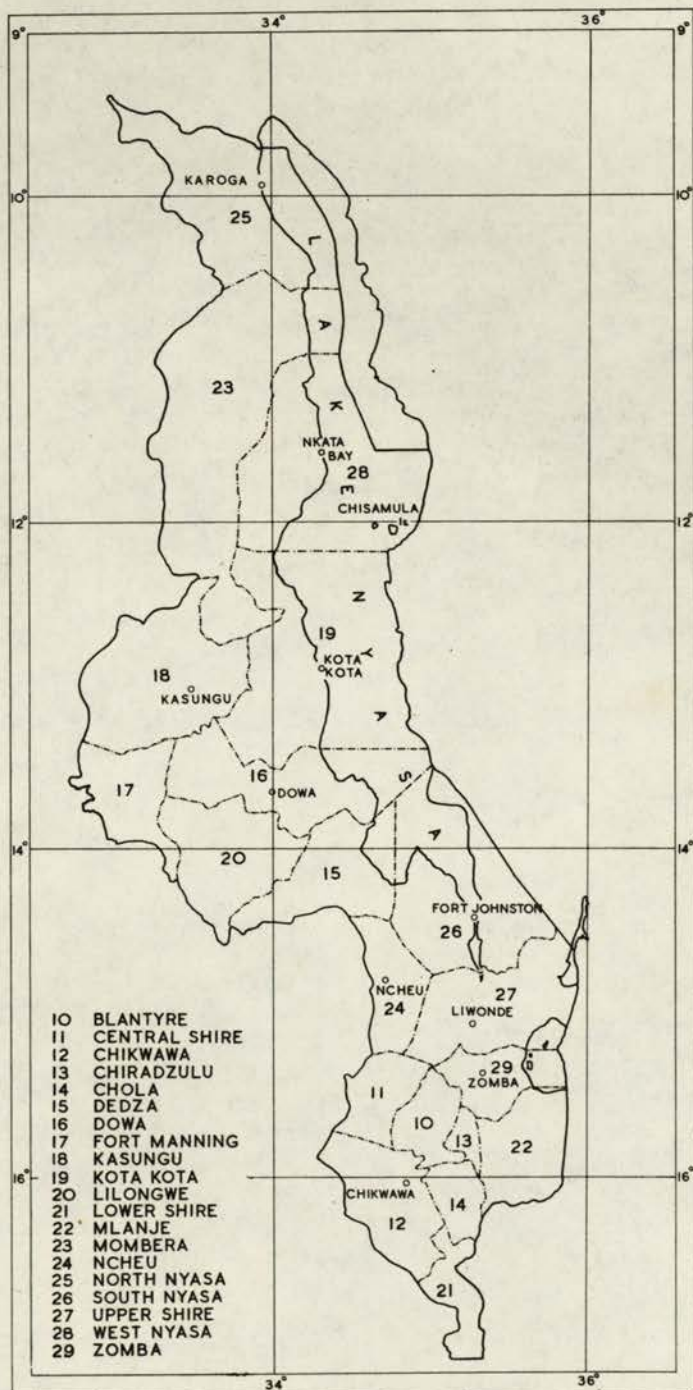
E 39





# NYASALAND

E 40

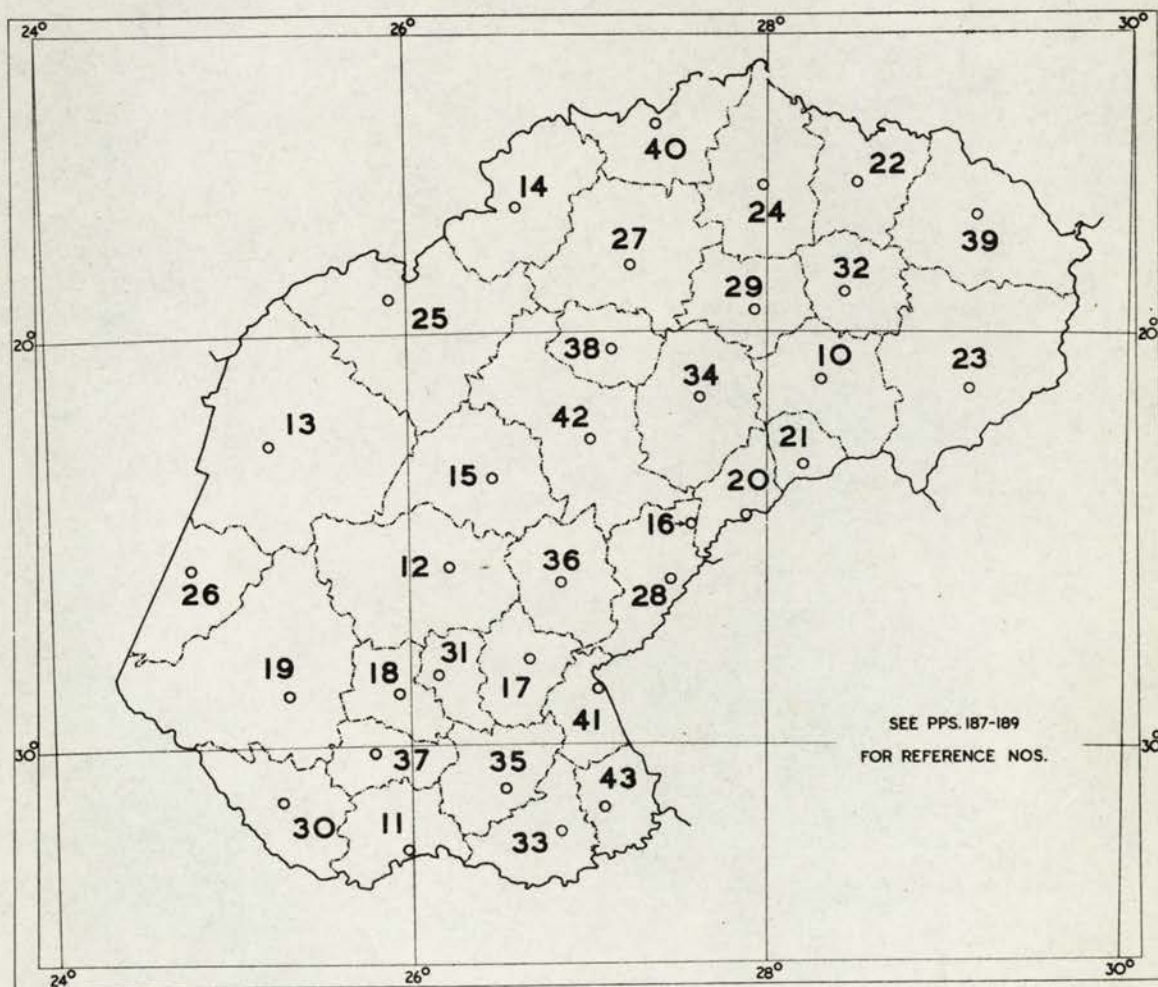


SCALE OF MILES



# ORANGE FREE STATE

E 57

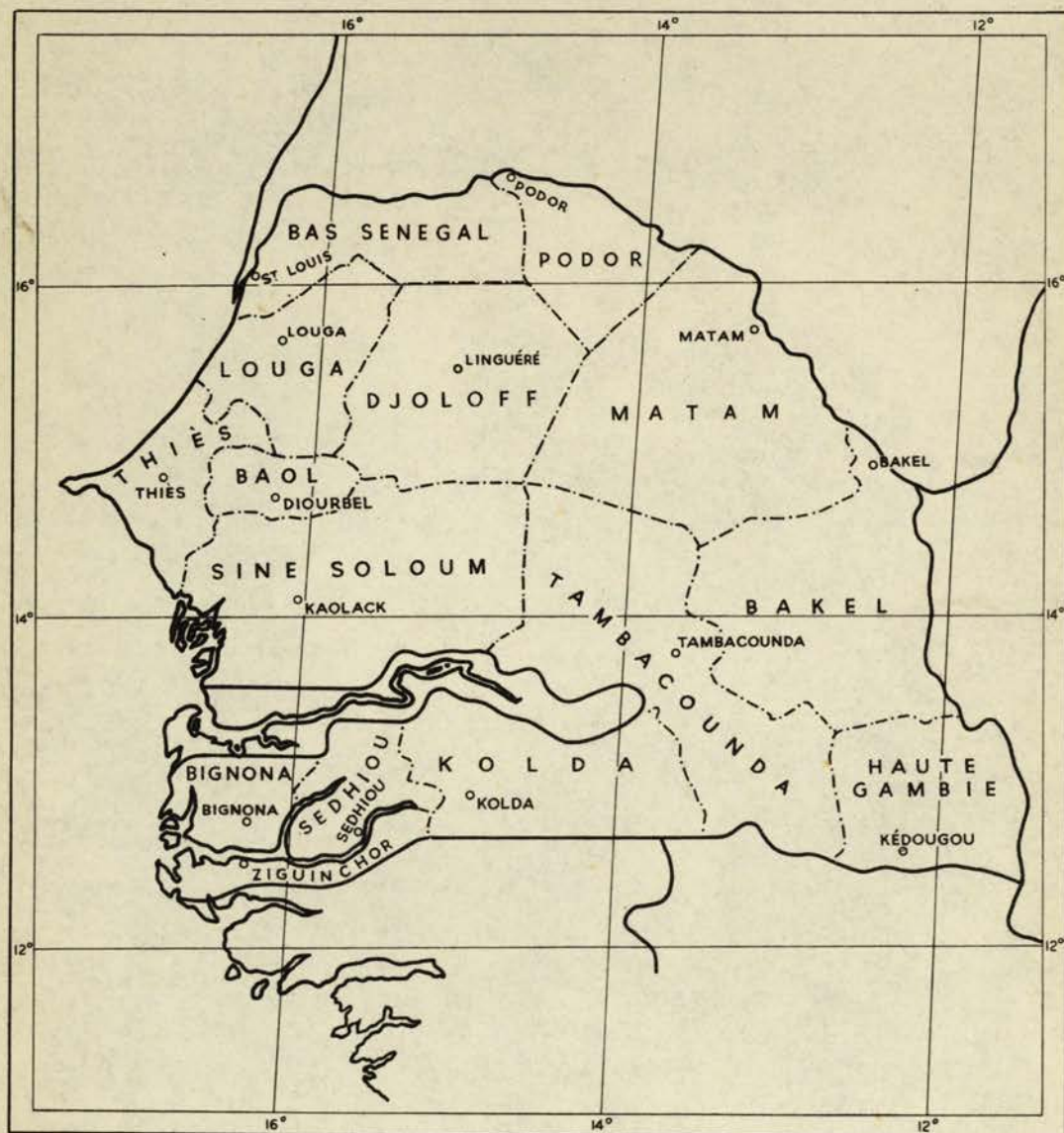


SCALE OF MILES  
0 20 40 60 80 100



# SENEGAL

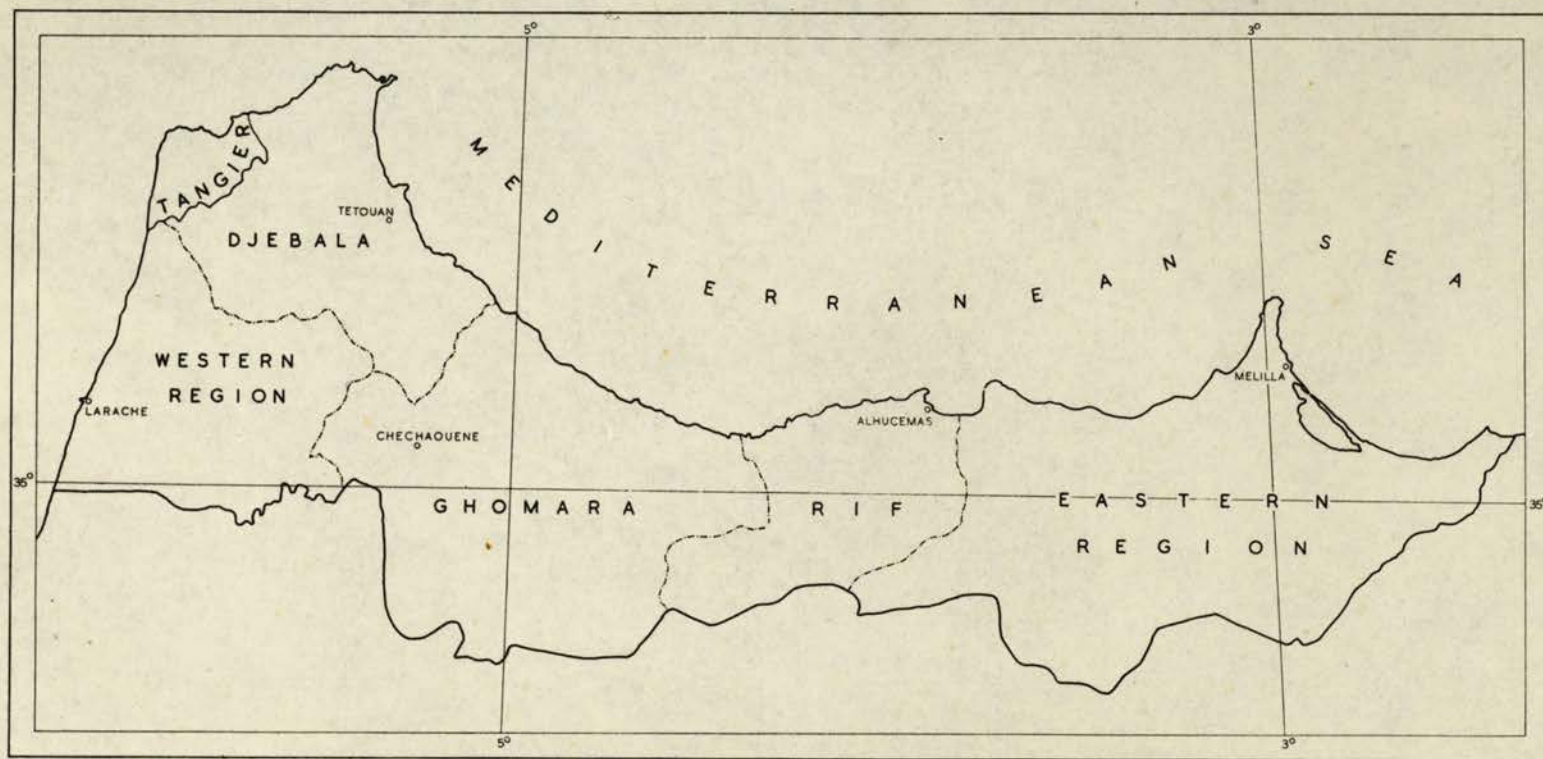
E 31



SCALE OF MILES  
0 50 100 150 200

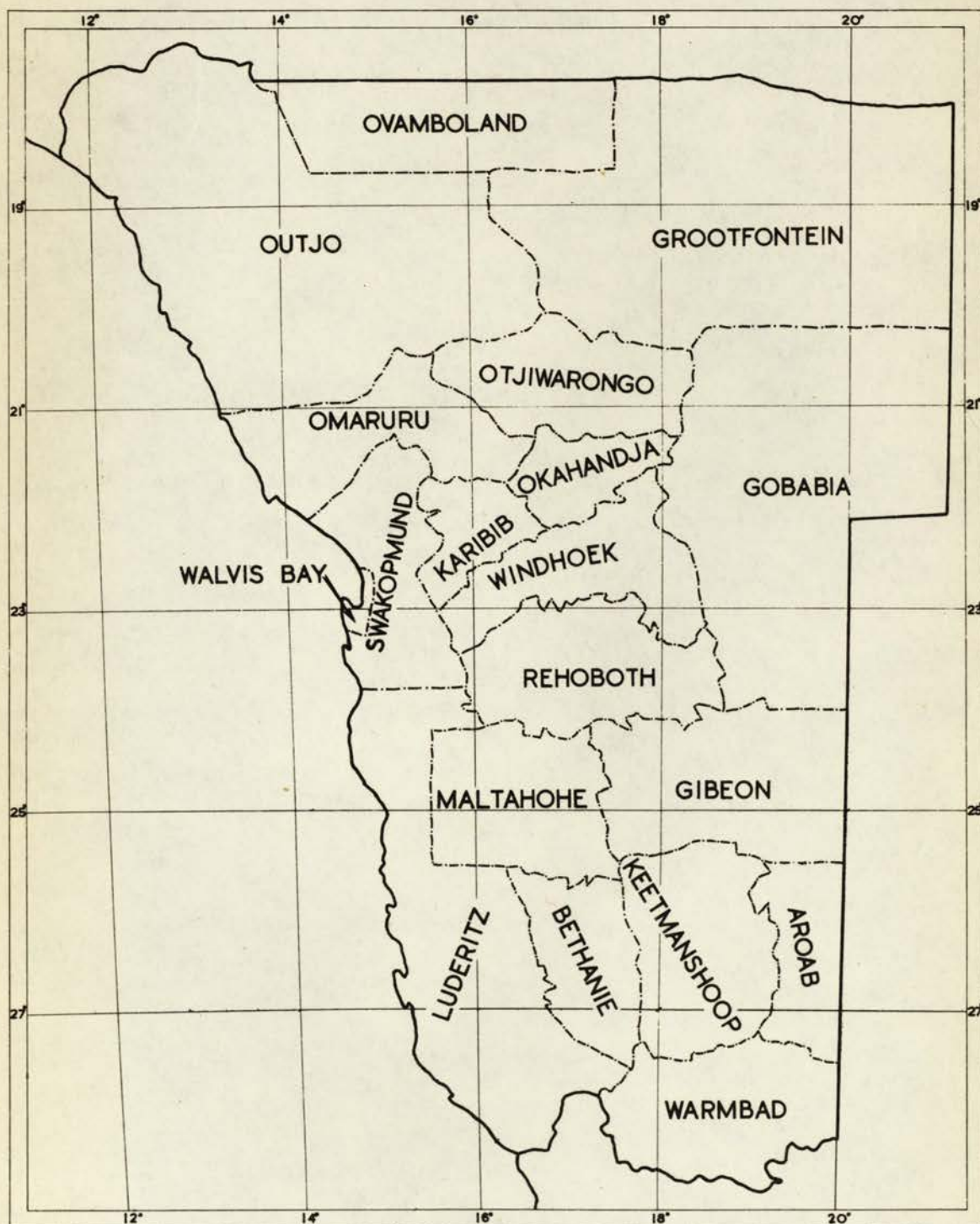
# SPANISH MOROCCO

E 52



SCALE OF MILES  
0 10 20 30 40 50 60 70 80 90 100





SCALE IN MILES

0 50 100 150 200 250

# TRANSVAAL

E 59

